

THE CORPORATION OF THE

CITY OF CORNWALL

BY-LAW NO.069, 1989

TRAFFIC AND PARKING BY-LAW

The Council of the Corporation  
of the City of Cornwall enacts  
as follows:

DEFINITIONS AND INTERPRETATION

Definitions

1. In this by-law

- (1) "authorized sign" means any sign, any roadway, curb or sidewalk marking, or any other device placed or erected on a highway under the authority of this by-law for the purpose of regulating, warning or guiding traffic;
- (2) "bicycle" includes any device which has two tandem wheels and is propelled by human power and upon which any person may ride, and includes a tricycle having a wheel or wheels of more than 60 cm. in diameter.
- (3) "boulevard" means all such parts of a highway between the curb or edge of the roadway and the highway limit, exclusive of the area covered by sidewalk;
- (4) "bus stop" means a part of a highway designated as a point at which buses will stop to take on or let off passengers;
- (5) "commercial motor vehicle" means a motor vehicle having permanently attached thereto a truck or delivery body and includes ambulances, hearses, casket wagons, fire apparatus, buses and tractors used for hauling purposes on the highways;
- (6) "corner" with reference to a highway intersection means the point of intersection of the prolongation of the lateral curb lines or, in the absence of curbs, the prolongation of the edges of the roadways;
- (7) "Corporation" means the Corporation of the City of Cornwall;

(8) "crosswalk" means:

- (a) that part of a highway at an intersection that is included within the connections of the lateral lines of the sidewalks on opposite sides of the highway measured from the curbs or, in the absence of curbs, from the edges of the roadway, or
- (b) any portion of a roadway at an intersection or elsewhere distinctly indicated for pedestrian crossing by signs or by lines or other markings on the roadway surface;

(9) "driveway" means a part of a highway improved to provide vehicular access from the roadway to a laneway or a parking area on adjacent land;

(10) "gross weight" means the combined weight of vehicle and load;

(11) "heavy vehicle" means:

- (a) any motor vehicle having permanently attached thereto a truck or delivery body and having a gross vehicle weight, as registered with the Ontario Ministry of Transportation, in excess of 3,000 kg., and
- (b) tractors used for hauling purposes on the highway, buses, motorized and mobile homes, trailers and portable offices,

but does not include a passenger vehicle, an ambulance or any Police or Fire Department vehicle;

(12) "highway" includes the entire right-of-way of a common and public highway, street, avenue, parkway, driveway, square, place, bridge, viaduct or trestle, designed and intended for or used by the general public for the passage of vehicles;

(13) "highway, one-way" means a highway upon which the movement of vehicular traffic is limited to one direction;

(14) "holiday" includes Sunday, New Year's Day, Good Friday, Easter Monday, Victoria Day, Canada Day, the Day proclaimed as a Civic Holiday by the Corporation, Labour Day, Thanksgiving Day, Remembrance Day, Christmas Day, Boxing Day, the Day proclaimed as the birthday or day fixed by proclamation of the Governor General for the celebration of the birthday of the reigning sovereign, and any day appointed by proclamation of the Governor General or the Lieutenant-Governor-in-Council as a public holiday or for a general fast or thanksgiving, and the next following day when any such holiday, except Remembrance Day, falls on a Sunday;

(15) "intersection" means the area embraced within the prolongation or connection of the lateral curb lines or, if none, then of the lateral boundary lines of two or more highways that join one another at an angle, whether or not one highway crosses the other;

- (16) "King's Highway" means a highway so designated under the Public Transportation and Highway Improvement Act;
- (17) "laneway" means improved land adjacent to the highway which provides access from the highway to a parking area on adjacent land;
- (18) "loading zone" means that portion of any highway designated as a place where commercial motor vehicles may be stopped only for the purpose of loading and unloading merchandise;
- (19) "median strip" means the portion of a highway so constructed as to separate traffic travelling in one direction from traffic travelling in the opposite direction by a physical barrier or an unpaved strip of ground;
- (20) "motor assisted bicycle" means a bicycle:
- (a) fitted with pedals which are operable at all times to propel the bicycle,
  - (b) weighing not more than fifty-five (55) kilograms,
  - (c) which has no hand or foot operated clutch or gearbox driven by the motor and transferring power to the driven wheel,
  - (d) having an attached motor driven by electricity or having a piston displacement of not more than fifty (50) cubic centimetres, and
  - (e) which does not have sufficient power to enable the bicycle to attain a speed greater than fifty (50 km/h) kilometres per hour on level ground within a distance of two (2 km) kilometres from a standing start;
- (21) "monthly validated parking permit" means a permit issued on a monthly basis and authorized by the City of Cornwall, for use by the owner or operator of a vehicle to park in designated areas of municipal parking lots;
- (22) "motorcycle" means a self-propelled vehicle having a seat or saddle for the use of the driver and designated to travel on not more than three wheels in contact with the ground, and includes a motor scooter; but does not include a motor assisted bicycle;
- (23) "motor vehicle" includes an automobile, motorcycle, motor assisted bicycle unless otherwise indicated in the Highway Traffic Act, and any other vehicle propelled or driven otherwise than by muscular power, but does not include the cars of electric or steam railways, or other motor vehicles running only upon rails, or a motorized snow vehicle, traction engine, farm tractor, self-propelled implement of husbandry or road-building machine within the meaning of the Highway Traffic Act;
- (24) "Municipal parking lot" shall mean a parking lot owned and/or operated on behalf of the Corporation, and shall include a Parking Garage established under the provisions of this by-law;

- (25) "official sign" means a sign approved by the Ontario Ministry of Transportation;
- (26) "park" or "parking" when prohibited means the standing of a vehicle, whether occupied or not, except when standing temporarily for the purposes of and while actually engaged in loading or unloading merchandise or passengers;
- (27) "parking meter" means a mechanical device together with its support, erected to control and regulate the parking of a vehicle in a parking space, and includes a "pay and display" machine;
- (28) "parking meter space" means a parking space, the use of which for parking a vehicle is controlled and regulated by a parking meter;
- (29) "parking meter zone" means that side and block of a highway where parking is controlled and regulated by parking meters;
- (30) "parking space" means that part of the surface of the roadway, the use of which is designated for the purpose of vehicle parking;
- (31) "pedestrian" means:
- (a) a person on foot, or
  - (b) an invalid, child or other person in a wheeled chair, baby carriage, or play vehicle;
- (32) "pedestrian crossover", as defined in the Highway Traffic Act, means any portion of a roadway, designated by this by-law, at an intersection or elsewhere, distinctly indicated for pedestrian crossing by signs on the highway and lines or other markings on the surface of the roadway as prescribed by regulations made under the Highway Traffic Act;
- (33) "Provincial Offences Officer" shall mean an employee of the Corporation who is duly appointed by the Council of the Corporation for the purpose of enforcing the provisions of the Corporation's by-laws;
- (34) "police vehicle" means a vehicle owned or operated by the Board of Commissioners of Police of the City of Cornwall, the Ontario Provincial Police, the Royal Canadian Mounted Police, or any other Ontario Municipal Police Force;
- (35) "public transit motor vehicle" means a motor vehicle owned and operated by Cornwall Transit as part of its regular passenger transport services;
- (36) "residential zone" means an area designated as residential under the City of Cornwall Zoning By-law No. 751, 1969 as amended, or any subsequent zoning by-law passed by the Council of the Corporation of the City of Cornwall;

- (37) "roadway" means the part of the highway that is improved, designed or ordinarily used for vehicular traffic but does not include the shoulder and where a highway includes two or more separate roadways, the term "roadway" refers to any one separately and not all of the roadways collectively;
- (38) "set fine" means the fine for parking infractions pursuant to the Provincial Offences Act, Part II, as set by the Chief Judge of the Province of Ontario;
- (39) "shoulder" means that part of the highway immediately adjacent to the travelled portion of the roadway and having a surface which has been improved with asphalt, concrete or gravel;
- (40) "sidewalk" includes all such parts of a highway as are set aside by the Corporation for the use of pedestrians or used by the general public for the passage of pedestrians;
- (41) "stand" or "standing", when prohibited, means the halting of a vehicle, whether occupied or not, except for the purpose of and while actually engaged in receiving or discharging passengers;
- (42) "stop" or "stopping", when prohibited, means the halting of a vehicle, even momentarily, whether occupied or not except when necessary to avoid conflict with other traffic or in compliance with the directions of a constable or other officer or of a traffic control sign or signal;
- (43) "through highway" means any highway or part of a highway so designated by this by-law, and every such highway shall be marked by a stop sign or yield right-of-way sign in compliance with the Regulations of the Highway Traffic Act;
- (44) "traffic" includes pedestrians, animals which are ridden, led, or herded, vehicles, and other conveyances either singly or together while using a highway for the purposes of travel;
- (45) "traffic control device" means any sign, any signal or any marking on a roadway, curb, or sidewalk, or any other device erected or placed under the authority of this by-law for the purpose of warning, regulating, guiding or directing traffic;
- (46) "traffic control signal" means any device manually, electrically or mechanically operated for the regulation or control of traffic;
- (47) "U-turn" means the turning of a vehicle within a highway so as to proceed in the opposite direction;
- (48) "vehicle" includes a motor vehicle, trailer, traction engine, farm tractor, road-building machine and any other vehicle drawn, propelled or driven by any kind of power, including muscular power, but does not include a motorized snow vehicle, or the cars of electric or steam railways running only upon rails

Interpretation - General

2. (1) In this by-law:

- (a) words importing the singular number or the masculine gender only, include more persons, parties or things of the same kind than one and females as well as males and the converse,
- (b) a word interpreted in the singular number has a corresponding meaning when used in the plural,
- (c) "may" shall be construed as permissive,
- (d) "shall" shall be construed as imperative.

(2) Abbreviations:

In the Schedules to this by-law, the following abbreviations, definitions and symbols stand for the words respectively set forth opposite thereto as follows:

- (a) Ave. - Avenue  
Blvd. - Boulevard  
Ct. - Court  
Cres. - Crescent  
Dr. - Drive  
Hwy. - Highway  
Pl. - Place  
Rd. - Road  
St. - Street
- (b) cm - centimetre  
m - metre  
km - kilometre  
km/h - kilometre per hour
- (c) N. - North  
S. - South  
E. - East  
W. - West
- (d) a.m. - Ante Meridian  
p.m. - Post Meridian

(3) Distances

Where a distance is used in this by-law as part of a prohibition of parking or stopping within a specified distance of an object, structure, land or a part of a highway, such distance shall be measured:

- (a) along the curb or edge of the roadway from a point in such curb or edge of roadway opposite such object, structure, land or part of a highway, unless the context otherwise requires, and

(b) from such object, structure, land, or part of a highway in all directions.

(4) Cumulative Effect

The various prohibitions of this by-law are cumulative and not mutually self-exclusive.

(5) Severability

It is declared that if any section, subsection or part or parts thereof be declared by any Court of Law to be bad, illegal or ultra vires, such section, subsection or part or parts shall be deemed to be severable and all parts hereof are declared to be separate and independent and enacted as such.

Standard Time and Daylight Saving Time

3. Where an expression of time occurs or where any hour or other period of time is stated, the time referred to shall be standard time except in periods when daylight saving time is in effect, in which periods, it shall be daylight saving time.

PART A - PARKING AND STOPPING

PARKING AND STOPPING

General Stopping and Parking Regulations

Two-Way Highways and Right Side of One-Way Highways

4. (1) Subject to subsection (2), no person shall park or stop any vehicle or permit a vehicle to remain parked or stopped on any highway except as follows:
- (a) where there is a raised curb, on the right side of the travelled portion of the highway, having regard to the direction in which the vehicle was travelling, with its right front and rear wheels parallel to and not more than fifteen (15 cm) centimetres away from such curb; or
  - (b) where there is no curb or a rolled curb, on the right side of the highway having regard to the direction in which the vehicle was travelling, with the right front and rear wheels parallel to and as near to the right hand limit of the highway as is practicable without stopping over any part of a highway which is landscaped or which is not intended for the use of vehicles.

Left Side of One-Way Highways

- (2) Where parking is permitted on the left side of a highway designated for one-way traffic, a person may park or stop any vehicle provided the vehicle is parked:



- (a) where there is a raised curb, on the left side of the travelled portion of the highway having regard to the direction in which the vehicle was travelling, with its left front and rear wheels parallel to and not more than fifteen (15 cm) centimetres away from such curb; or
  - (b) where there is no curb or a rolled curb, on the left side of the highway having regard to the direction in which the vehicle was travelling, with the left front and rear wheels parallel to and as near to the left hand limit of the highway as is practicable without stopping over any part of a highway which is landscaped or which is not intended for the use of vehicles.
- (3) Subsections (1) and (2) do not apply where angle parking is permitted under Section 10 of this by-law.

#### Stopping Prohibited Without Signs

5. No person shall on any highway stop a vehicle or permit a vehicle to remain stopped:
- (a) on or over a sidewalk or footpath;
  - (b) within an intersection or pedestrian crossover;
  - (c) alongside or across the highway from any excavation or obstruction in the roadway when the free flow or traffic would thereby be impeded;
  - (d) on the roadway side of any stopped or parked vehicle;
  - (e) upon any bridge or elevated structure or within any tunnel or underpass;
  - (f) on any median strip separating two roadways or adjacent to either side or ends of such median strip;

#### Stopping Prohibited With Signs

6. Where official signs to that effect are displayed, no person shall on any highway stop a vehicle or permit a vehicle to remain stopped:
- (a) on any highway at the side and between the limits set out respectively in columns 1, 2 and 3 of Schedule I of this by-law during the prohibited times or days set out in column 4 of the said Schedule;
  - (b) within forty-five (45 m) metres of an intersection controlled by traffic signals;
  - (c) within 30 metres of the approach side of a pedestrian crossover;
  - (d) between the hours of 7:00 a.m. and 7:00 p.m. along the curb or edge of roadway;

- (i) within thirty (30 m) metres of the approach side of a school crosswalk designated by markings and authorized school crosswalk signs, or
- (ii) within ten (10 m) metres of the leaving side of a school crosswalk designated by markings and authorized school crosswalk signs.

Vendors

- 7. (1) No person who sells, offers for sale, or takes orders for goods, wares, merchandise or produce from a vehicle shall for the purpose of carrying on his business, stop the vehicle or permit the vehicle to remain stopped on any part of the highway lying between two intersecting highways for more than thirty minutes on any day or for more than ten minutes on any day within the said thirty minute period at any one location.
- (2) Nothing in this section shall be deemed to permit the stopping or parking of a vehicle where stopping or parking is prohibited.

Parking Prohibited Without Signs

- 8. (1) No person shall on any highway park a vehicle or permit a vehicle to remain parked:
  - (a) in front of or within one point five (1.5 m)metres of a driveway or laneway;
  - (b) so as to obstruct vehicles in the use of a driveway or laneway;
  - (c) within three (3 m) metres of a point on the curb or edge of the roadway opposite any fire hydrant;
  - (d) within nine (9 m) metres of an intersecting roadway;
  - (e) within fifteen (15 m) metres of any level crossing of a railway other than street railway;
  - (f) on any roadway having an overall width of less than six (6 m) metres;
  - (g) subject to Section 13 for a period longer than twenty-four (24) hours;
  - (h) for the purpose of displaying the vehicle for sale;
  - (i) for the purpose of washing, greasing or repairing the vehicle, except for such repairs as have been necessitated by an emergency;
  - (j) alongside the tracks of any railway other than a street railway;
  - (k) in such a position as will prevent the removal of any other vehicle previously parked;

- (l) so as to prevent or impede the ingress to or egress from a metered parking space notwithstanding its use for any other purpose;
  - (m) on a driveway within one (1 m) metre of a sidewalk or footpath, or if there is no sidewalk or footpath, within three (3 m) metres of the roadway, subject to the provisions of Section 11.
- (2) No person shall park any vehicle, or permit a vehicle to remain parked in any public lane.

#### Parking Prohibited With Signs

9. Where official signs to that effect are displayed, no person shall on any highway park a vehicle or permit a vehicle to remain parked:
- (a) on any highway at the side and between the limits set out respectively in columns 1, 2 and 3 of Schedule II to this by-law during the prohibited times or days set out in column 4 of the said Schedule;
  - (b) within twenty-five (25 m) metres of an intersection;
  - (c) within forty-five (45 m) metres of an intersection controlled by traffic signals;
  - (d) within eight (8 m) metres of any fire hall on the side of the highway on which the fire hall is located;
  - (e) within thirty (30 m) metres of any fire hall on the opposite side of the highway;
  - (f) within a turning basin;
  - (g) within fifteen (15 m) metres of the termination of a dead-end street;
  - (h) upon that side of a highway adjacent to any school property, or public park;
  - (i) within six (6 m) metres of a point in the edge of the roadway and nearest to a public entrance, or any emergency exit from any hotel, hospital, nursing home, theatre, auditorium or other building or enclosed space in which persons may be expected to congregate in large numbers.

#### Angle Parking

10. (1) No person shall park a vehicle or permit a vehicle to remain parked at an angle on a highway except on the highways, at the side and between the limits set out respectively in columns 1, 2 and 3 of Schedule "III" to this by-law during the permitted times or days set out in column 4 of the said Schedule, and in accordance with the provisions of subsection (2) of this section.

- (2) (a) Where angle parking is permitted on a highway, no person shall stop or park any vehicle except at an angle of 45 degrees from the curb or boundary of the roadway with the front end of the vehicle as such curb or boundary.
- (b) Where angle parking spaces are designated by lines painted on the roadway, no person shall stop or park any vehicle except within an area designated as a parking space.

#### Parking on Boulevards

11. No person shall park a vehicle or permit a vehicle to remain parked on any boulevard except where such parking has been authorized by Council, subject to the provisions of the "Streets By-law", No. 1979, 1976 and amendments thereto.

#### Parking Regulations - Highway Clearing, Snow Removal and Highway Cleaning

12. No person shall park a vehicle or permit a vehicle to remain parked on any highway:
  - (1) so as to interfere in any manner with the work of removing snow or ice therefrom or the clearing of snow therefrom, or
  - (2) in such manner so as to interfere with highway cleaning operations.

#### Winter Parking Restrictions

13. No person shall park a vehicle or permit a vehicle to remain parked on any highway between the hours of 1:00 a.m. of one day and 8:00 a.m. of the same day between November 15 of one year and March 31 of the following year.

#### Heavy Vehicle Parking Restrictions

14. No person shall park a heavy vehicle or permit a heavy vehicle to remain parked on any highway within a residential zone between the hours of 11:00 p.m. of one day and 8:00 a.m. of the next day.

#### Parking Restrictions - Time Limits

15. (1) Where official signs to that effect are displayed, no person shall park a vehicle or permit a vehicle to remain parked on any highway at the side and between the limits set out respectively in columns 1, 2 and 3 of Schedule IV to this by-law during the times or days set out in column 4 of the said Schedule for a longer period than that set out in column 5 of the said Schedule.
- (2) Nothing in this section shall be deemed to permit parking, stopping or standing at any location where or at any time when parking, stopping or standing is otherwise prohibited.

LOADING ZONES, BUS STOPS,  
SCHOOL BUS LOADING ZONES, TAXI STANDS

Loading Zones

16. (1) Where authorized signs as set out in Schedule V (b) of this by-law are displayed, no person shall stop or park any vehicle or permit a vehicle to remain stopped or parked, other than a commercial motor vehicle, in any Loading Zone on any highway, at the side, and between the limits set out respectively in columns 1, 2 and 3 of Schedule V (a) of this by-law during the days or times set out in columns 4 of the said Schedule.
- (2) Where authorized signs to that effect are displayed, no person shall stop or park any commercial motor vehicle in any Loading Zone on any highway, at the side, and between the limits set out respectively in columns 1, 2 and 3 of Schedule V (a) to this by-law for any purpose other than for the expeditious unloading and delivery or pick-up and loading of materials, passengers or goods during the days or times set out in column 4 of the said Schedule. In no case shall the stop exceed fifteen (15) minutes.

Bus Stops

17. Parking Prohibited:

- (1) Where authorized signs are displayed, no person shall park a vehicle or permit a vehicle to remain parked:
- (a) within thirty (30 m) metres of a bus stop on the approach side thereof;
- (b) within eighteen (18 m) metres of a bus stop on the leaving side thereof.

Stopping Prohibited:

- (2) Where authorized signs are displayed, no person shall stop a vehicle or permit a vehicle to remain stopped within a bus stop.

Exception:

- (3) The provisions of this section does not apply to a public transit motor vehicle.

School Bus Loading Zones

18. Where official signs to that effect are displayed in accordance with the Highway Traffic Act and Regulations passed thereunder, no person shall stop a vehicle or permit a vehicle to remain stopped, other than a school bus, in a school bus loading zone, on any highway at the side and between the limits set out respectively in columns 1, 2 and 3 of Schedule VI adjacent or nearby the school or institution set out in column 4 of the said Schedule during the times or days set out in column 5 of the said Schedule.

Taxi Stands

19. (1) No person shall park a taxicab, while waiting for hire or engagement, on any highway except at a stand authorized and assigned for taxicabs by subsection (3) and marked as a taxicab stand by an authorized sign.
- (2) No person shall park a vehicle or permit a vehicle to remain parked, other than a taxicab waiting for hire or engagement, at any stand referred to in subsection (1) marked as a taxicab stand by an authorized sign.
- (3) Stands for taxicabs are hereby authorized and assigned on the highways at the sides and between the limits set out respectively in columns 1, 2 and 3 of Schedule VII to this by-law.

PARKING METERS

Parking Zones

20. (1) The streets or parts of streets as described in columns 1 through 4 of Schedule VIII to this by-law are hereby established as parking meter zones and parking in the areas described shall be as follows:
  - (a) legal parking time limit shall be that time limit indicated on the meter rate plate affixed to the meter nearest the parking space, and the hourly rate shall be **that rate indicated** on the meter rate plate affixed to the meter **nearest the parking space** and the payment of the rate indicated **shall entitle the operator** of a vehicle to park for the amount of time indicated next to the rate on the said rate plate subject to the provisions hereinafter contained;
  - (b) compliance with subsection (a) of this section shall apply on Mondays, Tuesdays, Wednesdays and Saturdays between the hours of 9:00 a.m. and 6:00 p.m., and on Thursdays and Fridays between the hours of 9:00 a.m. and 9:00 p.m., except on Sundays and holidays.
- (2) Off-street parking zones, as described in columns 1, 2 and 3 of Schedule IX (a) to this by-law are hereby established as parking meter zones and parking in the areas described shall be as follows:
  - (a) legal parking time limit shall be that time limit indicated on the meter rate plate affixed to the meter nearest the parking space, and the hourly rate shall be that rate indicated on the meter rate plate affixed to the meter nearest the parking space and the payment of the rate indicated shall entitle the operator of a vehicle to park for the amount of time indicated next to the rate indicated on the rate place subject to the provisions hereinafter contained;
  - (b) compliance with subsection (a) of this section shall apply on all days on a 24 hour basis except on Sundays and holidays.

- (3) Off-street parking zones, as described in columns 1, 2 and 3 of Schedule IX (b) to this by-law are hereby established as attendant parking zones.
- (4) Municipal parking lots leased to and operated by the Downtown Merchants Board of Management are hereby designated as attendant parking zones.

#### Parking Zones - Method of Use

21. (1) Where parking meters have been installed under the authority of this by-law, no person shall park a vehicle, or permit a vehicle to remain parked in a parking meter space within a parking meter zone unless the owner, operator or driver of the said vehicle, upon entering the said parking space:
  - (a) immediately deposits the required money in the parking meter alongside of or next to the said parking space; and
  - (b) activates the parking meter by turning the handle to indicate the unexpired time paid for in accordance with the hourly rate.
- (2) The provisions of subsection (1) shall not affect the privilege of the owner, operator or driver of a vehicle of using the unexpired time as indicated on a parking meter.
- (3) Within an attendant parking zone, no person shall park a vehicle or permit a vehicle to remain parked unless the owner, operator or driver of said vehicle obtains an authorized ticket upon which the time of entry into said attendant parking zone is clearly indicated.

#### Time Limits

22. (1) Where parking meters have been installed under the authority of this by-law, no person shall park a vehicle, or permit a vehicle to remain parked in a parking meter space within a parking meter zone for a period of time in excess of that indicated on the meter rate plate.
- (2) Within an attendant parking zone, no person shall park a vehicle, or permit a vehicle to remain parked for a period of time in excess of twelve (12) hours.
- (3) No person shall park a vehicle, or permit a vehicle to remain parked within an off-street parking meter zone or attendant parking zone in such a way as to interfere with the plowing or removing of snow or any other maintenance work undertaken by or on behalf of the Corporation.

#### Manner of Parking

23. (1) No person shall park, or permit a vehicle to remain parked within a parking meter zone or attendant parking zone unless said vehicle is parked wholly within:

- (a) the area between the lines or markings set out on the pavement, as illustrated in Schedule X (a) for on-street parking meter zones;
  - (b) the area between the lines or markings set out on the pavement, as illustrated in Schedule X(b) for paved off-street parking meter zones or attendant parking zones; or
  - (c) the area illustrated in Schedule X (c) for unpaved off-street parking meter zones or attendant parking zones.
- (2) No person shall park a vehicle or permit a vehicle to remain parked in such a manner that it is not wholly within the area designated as a parking space unless the vehicle is of such length as to render it impossible to park it in one (1) parking space, in which case the adjoining parking space or spaces may, in addition, be used if the required coin deposits are made in the parking meters provided for all parking spaces used by the vehicle.
- (3) No person shall deposit or cause to be deposited in any parking meter any slug, device, or metallic substitute for a coin of Canadian or United States currency other than tokens issued by the Corporation of the City of Cornwall for the purpose of being used specifically for parking meters where such meters shall be designed for the use of such tokens.

#### Damage to Parking Meters

24. No person shall deface, injure, tamper with, open or willfully break, destroy or impair the usefulness of any parking meter installed under the terms of this by-law.

#### Monthly Validated Parking Permits

25. Section 21(1) of this by-law shall not apply to any motor vehicle having an overall length not exceeding nineteen (19) feet provided that such vehicle is parked at a meter displaying a legal parking time limit of twelve (12) hours or within designated areas of an attendant parking zone, and provided that a Monthly Validated Parking Permit, issued by the Corporation of the City of Cornwall, is installed against the driver's side of the windshield such that the permit number is visible from outside the vehicle. Such permits shall apply on Mondays, Tuesdays, Wednesdays, Thursdays and Fridays, between the hours of 8:00 a.m. and 6:00 p.m. and are valid to the end of the calendar month for which they are issued unless otherwise revoked by the Corporation of the City of Cornwall.

#### Commercial Motor Vehicle Parking Permits

26. (1) Section 21(1) of this by-law shall not apply to commercial motor vehicles having an overall length not exceeding nineteen (19) feet provided the owner of such vehicle has obtained a Parking Meter Permit from the License Issuer, such permit shall be issued upon payment of Fifty (\$50.00) Dollars for each such commercial motor vehicle. Such permits are to be valid to the end of the calendar year in which they are issued and are to be installed on the lower right side of the windshield of the commercial motor vehicle for which they are issued.

- (2) The operator of a commercial motor vehicle for which a parking meter permit has been issued under subsection (1) shall have the privilege of parking in any designated parking meter zone, without the use of a coin, for a period of time long enough to carry out his official business, but under no circumstances for a longer period of time than one hour.
- (3) If for any reason such as a broken windshield or the sale of the vehicle the person to whom the original permit was issued under subsection (1) can produce the old permit or pieces of it, he may be issued a new or replacement permit at a cost of One (\$1.00) Dollar.

## PART B - TRAFFIC

### TRAFFIC MOVEMENTS

#### Designated One-Way Streets

27. The highways set out in column 1 of Schedule XI to this by-law between the limits set out in column 2 of the said Schedule, are hereby designated for one-way traffic only in the direction set out in column 3 of the said Schedule.

#### Designated Traffic Lanes

28. On the highways and parts of highways listed in column 1 of Schedule XII having been divided into clearly marked lanes between the limits indicated in column 2, each of the lanes indicated in column 3 is designated for traffic moving only in the direction or directions indicated in column 4 during the days and times indicated in column 5 of the said Schedule.

#### Turning Movements

29. Where official signs to that effect are displayed, no person driving a vehicle in any intersection or portion of highway or on property set out in column 1 of Schedule XIII to this by-law proceeding in the direction or emerging from a property in the direction set out in column 2 of the said Schedule, shall be turned or proceed in the direction set out in column 3 of the said Schedule, during the times or days set out in column 4 of the said Schedule.

#### Through Highways

30. (1) The highways set out in column 1 of Schedule XIV to this by-law, between the limits set out in columns 2 and 3 of the said Schedule, are, except as provided in subsection (2) of this section, hereby designated as Through Highways.
- (2) The designation of a highway or portion of highway as a through highway in subsection (1) of this section shall not include any intersection thereon where the highway intersected is a King's Highway or where traffic control signals are installed.

Stop Signs

31. The intersections set out in column 1 of Schedule XV to this by-law are designated as intersections where stop signs shall be erected at the locations shown in column 2 of the said Schedule.

Yield Signs

32. The intersections set out in column 1 of Schedule XVI to this by-law are designated as intersections where yield right-of-way signs shall be erected at the locations shown in column 2 of the said Schedule.

Traffic Control Signals

33. The Corporation shall erect and operate traffic control signal systems at the intersections and places named and described in Schedule XVII to this by-law, subject to the provisions of subsections (28) and (29) of Section 124 of the Highway Traffic Act. *Amend by-law 059-98*

HEAVY TRAFFIC

No Truck Routes

34. (1) Except as provided in subsection (2), where official signs to that effect are displayed, no person shall move, drive, park or operate a heavy vehicle as defined in Section 1, subsection (11) of this by-law on any highway set out in column 1 of Schedule XVIII to this by-law, between the limits set out in column 2 of the said Schedule during the times or days set out in column 3 of the said Schedule.
- (2) Subsection (1) shall not apply to any vehicle actually engaged in making a delivery to or a collection from premises which cannot be reached except by way of a highway or a portion of highway referred to in the said section or to prohibit the use of such vehicles for such purpose, provided that in making such delivery or collection, the said highway or portion of highway is travelled only insofar as is unavoidable in getting to and from such premises.

Load Restrictions

35. Where official signs to that effect are displayed, the provisions of Section 104a of the Highway Traffic Act shall extend and apply to all highways set out in column 1 of Schedule XIX, between the limits set out in columns 2 and 3 of the said Schedule, between the dates set out in column 4 of the said Schedule in each and every year.

## SPEED REGULATIONS

### Rates of Speed on Highways

36. When any highway or portion of highway set out in Schedule XX (a), (b), or (c) appended hereto is marked in compliance with the regulations under the Highway Traffic Act, the maximum rate of speed thereon shall be the rate of speed prescribed in the Schedule.

## DRIVING RULES

### Entering Highway

37. The driver or operator of a vehicle emerging from a private driveway, laneway, building or bus loop onto a highway shall yield the right-of-way to pedestrians upon the sidewalk or footpath prior to approaching the roadway.

### U-Turns

38. Where U-turns are not prohibited under provisions of Section 29 of this by-law or under provisions of the Highway Traffic Act, such a turn shall be made only where it can be made in safety and without interfering with other traffic.

### Sidewalks, Curbs and Boulevards

39. (1) No person shall drive a motor vehicle upon a sidewalk or footpath on a highway except for the purpose of directly crossing the sidewalk or footpath.
- (2) No person shall drive a motor vehicle over a raised curb except at a place where there is a ramp.
- (3) No person shall drive a vehicle on a boulevard except where parking is permitted in accordance with Section 11, or except for the purpose of directly crossing a boulevard at a driveway or other designated vehicular crossing.

### Public Parks

40. No person shall ride or drive a motor vehicle or motorized snow vehicle on the turf, sward or footpath in any of the public parks in the City of Cornwall.

### Barricaded Highways

41. No person shall drive, operate or park a vehicle or permit a vehicle to remain parked on any part of any highway barricaded and marked by signs showing that its use for the time is prohibited or restricted.

Vehicles Obstructing Traffic

42. (1) No person driving or operating a vehicle approaching a green traffic control signal-light at an intersection shall enter the intersection unless traffic in front of the said person is moving in a manner that would reasonably lead him or her to believe he or she can clear the intersection before the traffic control signal-light turns red.
- (2) Subsection (1) shall not apply to the driver or operator of a vehicle who enters an intersection for the purpose of turning to the right or left into an intersecting highway and signals his or her intention to make such turn prior to entering the intersection.
- (3) No person shall drive or place a vehicle on a highway in such a manner as to obstruct traffic.

Obedience to Signs, Signals

43. Notwithstanding any provisions of this by-law, every person shall promptly obey all signals given by a traffic control signal, traffic control device or a traffic sign and all directions given by a Police Officer or by any officer having jurisdiction over the regulation of traffic on a highway and nothing in this by-law shall affect the powers to regulate traffic held by the Board of Commissioners of Police.

PEDESTRIANS

Safety Zones

44. No pedestrian shall proceed over or go under a barrier installed at a safety zone or on a sidewalk.

Playing on Roadway

45. (1) No person shall play or take part in any game or sport upon a roadway.
- (2) Where there are sidewalks, no person upon roller skates, or riding in or by means of any coaster, toy vehicle or similar device, shall go upon a roadway except for the purpose of crossing the highway, and when so crossing, such person shall have the rights and be subject to the obligations of a pedestrian.

Prohibited Crossings

46. Where official signs to that effect are displayed, no pedestrian shall enter on or cross the roadway of the highways set out in column 1 of Schedule XXI to this by-law at the locations set out in columns 2 and 3 of the said Schedule.

Yield to Vehicular Traffic

47. Except where traffic control signals are in operation or where traffic is being controlled by a constable, a pedestrian crossing a highway shall yield the right of way to all vehicles upon the roadway, but nothing in this section shall relieve the driver of a vehicle from the obligation of taking all due care to avoid an accident.

Pedestrian Prohibited on Roadway

48. Except for the purpose of crossing a roadway, where there is a sidewalk that is reasonably passable on one side or on both sides of a roadway, no person shall walk on the roadway.

Pedestrian Crossovers

49. The parts of the highways set out in column 1 of Schedule XXII at the intersection or location set out in column 2 of the said Schedule are hereby designated as pedestrian crossovers.

**BICYCLES**

Bicycles

50. (1) A person driving a bicycle upon a roadway shall:
- (a) drive as near the right-hand side of the roadway as practicable, and
  - (b) exercise due care when passing a parked, stopped or standing vehicle or one proceeding in the same direction.
- (2) A person operating a bicycle upon a highway designated for one-way traffic shall:
- (a) drive as near the right-hand or left-hand side of the roadway as practicable, and
  - (b) exercise due care when passing a standing vehicle or one proceeding in the same direction.
- (3) Persons operating bicycles upon a roadway shall do so in single file.
- (4) No person operating a bicycle shall carry any package, bundle or article which prevents the rider from keeping both hands on the handle bars.
- (5) No person riding a bicycle on a highway shall remove his or her feet from the pedals while the bicycle is in motion.
- (6) No person shall park a bicycle on a highway except in such a manner as to cause the least possible obstruction to pedestrian or vehicular traffic.

- (7) No person shall ride a **bicycle** with a wheel or wheels more than sixty (60 cm) centimetres in **diameter** upon a sidewalk on any highway.

### PART C - HANDICAPPED PARKING ZONES

#### Definitions - Part C

51. For the purpose of this part:

- (1) "**designated parking space**" means a parking space marked by an approved sign as shown in Schedule XXIII of this by-law, indicating such space to be for the sole use of motor vehicles operated by or conveying a physically disabled person;
- (2) "**Parking Permit for the Physically Disabled**" means a permit authorized by the Corporation of the City of Cornwall for an interim or annual basis used by the owner or driver of a vehicle that is driven by or that carries one or more physically disabled persons and shall include:
  - (a) a number plate issued under the Highway Traffic Act that bears the symbol for the disabled;
  - (b) a permit issued by the Ontario Ministry of Transportation to a physically disabled person to allow use of designated parking spaces within Municipalities with appropriate by-laws;
  - (c) a permit issued under the terms of a similar by-law of any other municipal corporation of the Province of Ontario; or
  - (d) the common international symbol for the disabled - white stylized wheelchair on blue background;
- (3) "**physically disabled person**" means a person who is physically disabled in such a way that his or her mobility is seriously restricted, including without limiting the generality of the foregoing, a person who uses a wheelchair, crutches, braces or other mobility assisting devices;
- (4) "**public parking area**" means a structure or open area other than a street or highway, used for the temporary parking of motor vehicles, to which the public has access, whether on payment of a fee or otherwise;

#### Use of Permit

52. No person shall use a Parking Permit for the Physically Disabled other than in the manner provided for in this by-law.

Display of Permit

53. A Parking Permit for the Physically Disabled shall be used by displaying it:

- (1) affixed to the sunvisor on the driver's side of the vehicle with the visor turned down;
- (2) on the driver's side of the dashboard of the vehicle;
- (3) in the lower corner of the driver's side of the windshield of the vehicle; or

in such a manner that it is readily visible from outside the vehicle; or if a provincially-issued licence plate, attached in a proper manner to the vehicle; or if a sticker showing the international symbol for the disabled, permanently attached to a suitable location on the vehicle so as to be clearly visible to a Provincial Offences Officer or Police Officer.

Parking Restrictions - Reserved Stalls

54. (1) No person shall park or leave a motor vehicle in a public parking area in a parking space reserved for physically disabled persons and identified by authorized signs as described in Schedule XXVIII, unless a valid parking permit for the physically disabled is displayed as required under Section 53 of this by-law.
- (2) The provisions respecting the placement of a valid parking permit for the physically disabled referred to in subsection (1) hereof shall be deemed to be satisfied if a valid physically disabled permit is placed on the dashboard of the motor vehicle at the request of a Police Officer, Provincial Offences Officer, or a public parking area owner or operator.
- (3) Neither public parking area owners nor operators shall authorize any person, other than a physically disabled person or a person conveying a physically disabled person, to park a motor vehicle in any space reserved for physically disabled persons and identified by authorized signs as described in Schedule XXVIII.
- (4) No person, other than the person to whom it was issued or a person conveying the person to whom it was issued, shall use or display a parking permit for the physically disabled issued to a physically disabled person to enjoy the privileges or avoid the restrictions set out in subsection (1) hereof.
- (5) No person shall use or display a parking permit for the physically disabled issued for a physically disabled passenger vehicle, to enjoy the privileges or avoid the restrictions set out in subsection (1) hereof, in any vehicle other than in the vehicle for which the permit has been issued.

- (6) Notwithstanding the other provisions of this by-law, a Provincial Offences Officer, a Police Officer or an officer appointed for carrying out the provisions of this by-law does not require the written complaint of the public parking area owner or operator to enforce the provisions of subsection (1) hereof.
- (7) The appointment of Provincial Offences Officers to enforce this by-law shall be deemed to be sufficient authority to enforce the provisions of subsection (1) hereof.
- (8) A parking permit for the physically disabled issued to a person in respect of a physically disabled passenger vehicle shall not be valid when not displayed in the motor vehicle identified on the permit.
- (9) A displayed parking permit for the physically disabled shall not be valid when the motor vehicle in or on which it is displayed is not actually being used for the purposes of transporting a physically disabled person.
- (10) A physically disabled licence plate shall not be valid when the motor vehicle on which it is affixed is not actually used for the purpose of transporting a physically disabled person.

#### Time Limit

55. Subject to the provisions of Section 54, no person shall park, or permit a vehicle to remain parked in a designated parking space within a municipal parking lot for a period of time in excess of two (2) hours.

#### Voluntary Provision of Stalls

56. (1) Every owner or operator of a public parking area who chooses to provide designated parking spaces for the exclusive use of vehicles operated by or conveying physically disabled persons, upon which is displayed a valid disabled parking permit, shall ensure that the designated parking spaces be:
- (a) a minimum of three (3 m) metres in width;
  - (b) of the same length as the other parking spaces in the same public parking area;
  - (c) hard surfaced;
  - (d) level;
  - (e) located so as to be readily accessible to physically handicapped persons, whether via ramps, depressed curbs or other means, and, where the public parking areas is intended to serve a particular building or complex, located within easy access of said building or complex;
  - (f) identified by signs conforming to the requirements of subsection (3) of this section; and

- (g) kept free from obstructions, kept clear of snow, and be otherwise maintained to the same standards as all other parking spaces in the same public parking area.
- (2) Every owner or operator shall provide on one side of each designated parking space, a space one point five (1.5 m) metres in width, running the length of each designated parking space. Said space shall be marked in a manner to prevent parking thereon.
- (3) The signs referred to in subsection (1) of this section shall:
  - (a) be at least thirty (30 cm) centimetres in width and at least sixty (60 cm) centimetres in height;
  - (b) display the symbols and colours as shown in Schedule XXIII to this by-law, but provided that one or both of the arrows may be deleted from the signs; and
  - (c) be mounted on a permanent post with the bottom of the sign a minimum of 1.2 m and a maximum of 1.8 m above ground level with said post to be located at the end of the designated parking space at a point marking the midpoint in width of the parking space or spaces. Said post shall not be located so as to block vehicular access to the designated parking space.
- (4) Every owner or operator of each public parking area in which signs are located pursuant to this section shall be responsible for the procurement, installation and maintenance of said signs, and for ensuring that said signs conform with the provisions of subsection (3) above.
- (5) No owner or operator of a public parking area shall charge a fee for the use of a designated parking space in excess of the fee charged for use of any other parking space in the same public parking area.

#### PART D - PARKING ON PRIVATE PROPERTY

##### Definitions - Part D

57. For the purpose of this part:

- (1) "private property" shall include,
  - (a) property that has been clearly marked as such by fences, hedges or barriers of any kind;
  - (b) property on which a legible sign has been erected by or on behalf of the owner, tenant or occupant forbidding trespassing or parking, or restricting parking thereon;
  - (c) a private road or driveway;
  - (d) property owned or leased by the Corporation of the City of Cornwall.

- (2) "owner" when used in relation to property means,
- (a) the registered owner of the property;
  - (b) the registered owner of a condominium unit, whose consent shall extend only to the control of the unit of which he or she is owner and any parking spaces allotted to him or her by the condominium corporation or reserved for his or her exclusive use in the declaration or description of the property;
  - (c) the spouse of a person described in subparagraph (a) or (b) hereof;
  - (d) where the property is included in a description registered under the Condominium Act, the board of directors of the condominium corporation;
  - (e) a person authorized in writing by the property owner as defined in subparagraph (a), (b), (c) or (d) hereof to act on the owner's behalf for requesting the enforcement of this part of the by-law;
- (3) "occupant" means,
- (a) the tenant of the property or part thereof whose consent shall extend only to the control of the land of which he or she is tenant and any parking spaces allotted to him or her under his or her tenancy agreement;
  - (b) a spouse of a tenant;
  - (c) a person or a municipality, or a local board thereof, having an interest in the property under an easement or right-of-way granted to or expropriated by the person, municipality or local board whose consent shall extend only to the part of the property that is subject to the easement or right-of-way;
  - (d) a person authorized in writing by an occupant as defined in subparagraph (a), (b) or (c) to act on the occupant's behalf for requesting the enforcement of this part of the by-law.

#### Unauthorized Parking Prohibited

58. No person shall cause a vehicle to be parked or left on private property without the express permission of the owner or occupant thereof.

#### Enforcement

59. (1) Every person who contravenes Section 58 of this by-law is guilty of an offence and upon the written complaint of the owner or occupant of the said property, is liable to a penalty as set forth in Section 68 of this by-law.

- (2) A Provincial Offences Officer in respect of municipal property, or a Special Constable appointed under the Police Act in respect of a particular property, may enforce Section 58 of this by-law and shall be deemed to have the written authority of the owner or occupant of the property to enforce this by-law, and such Provincial Offences Officer or Special Constable is not required to receive a written complaint before enforcing this by-law.

#### PART E - FIRE ROUTES

##### Definitions - Part E

60. For the purpose of this part:

- (1) "designated building" means a hospital, shopping centre, public building which is frequented by the public, Cornwall and Area Housing Authority public housing projects, and any commercial, industrial or residential building which exceeds three storeys in building height or 600 m<sup>2</sup> in building area.
- (2) "fire route" means a route which is continuous along its entire length and shall extend from a public highway to a designated building and return to a public highway, and without limiting the generality of the foregoing includes any private roadway, road, driveway, lane, ramp or other means of vehicular access or egress to or from a designated building and shall include any part of a parking lot set aside by visible markings or markers for the purpose of motor vehicle movement. Such fire access routes must be indicated in accordance with Section 61 of this by-law.
- (3) "hospital" shall mean a building used or designed for use as a hospital, sanatorium, health centre or dispensary, nursing home, home for the aged, benevolent institution, or convalescent home, whether public or private, but does not include an institution.

##### Fire Route Designation

61. (1) The authorized fire route sign shall be as shown in Schedule XXV of this by-law.
- (2) Fire route signs shall be mounted such that the maximum spacing of the signs does not exceed 30 metres.
- (3) The fire route sign must be permanently legible.
- (4) Sign posts and their foundations shall be constructed to hold the fire route signs in their property and permanent position.
- (5) Fire route signs may be affixed to a building wall, pillar, fence, post or other suitable backing, at a height of not less than 1.5 metres and not more than 2.5 metres, measured from the bottom of the sign to the sidewalk or parking lot surface.

- (6) Where conditions do not permit the proper placement of a fire route sign at the height required under subsection (5) above, the sign is to be placed at a height as close as possible to the required height, but in no case is the height of the sign to exceed 2.75 m.
- (7) Notwithstanding the provision of subsection (5) above, any official fire route sign erected or installed prior to July 31, 1987 which does not meet the specified height requirements shall be considered valid and fully enforceable.

#### Parking Prohibited

62. Where authorized signs are displayed, no person shall park a vehicle or permit a vehicle to remain parked in a fire route.

### PART F - ADMINISTRATION AND PENALTIES

#### ADMINISTRATION

#### Traffic Signs and Signals

63. (1) No unauthorized person shall place, maintain or display upon or in view of any highway, any sign, signal, marking or device which purports to be or is an imitation of, or resembles an official or authorized sign, or traffic control signal or device, or which conceals from view or interferes with the effectiveness of an official or authorized sign or traffic control signal or device.
- (2) No unauthorized person shall move, remove, deface or in any manner interfere with any sign, traffic control signal, marking or other traffic control device placed, erected or maintained under the authority of this by-law.
- (3) No person shall willfully drive any vehicle over any marking on the roadway where markers are in place to indicate that the marking material has been freshly applied, nor shall any person drive into or over any marker so placed.

#### Authority of Traffic Engineer

64. The Traffic Engineer for the Corporation of the City of Cornwall is hereby authorized to place or erect and to maintain such official or authorized signs and traffic control signals or devices and parking meters as are required to give effect to the provisions of this by-law or as required to warn or guide traffic for the safety or convenience of the public.

#### Authority of Chief of Police

65. (1) The Chief of Police is hereby authorized to erect or place at his discretion, temporary "No Parking" signs on any highway. Temporary changes indicated by the erection of such signs shall not be effective after the next Council meeting, unless confirmed by resolution of Council at such meeting, which resolution shall stipulate the length of time such changes shall be in effect.

- (2) Without limiting the generality of subsection (1), such signs shall be erected in the event of fires or parades, or while large assemblies are in an auditorium or otherwise, for a reasonable period of time immediately preceding and following such assemblies, provided however that such "No Parking" signs shall be erected one hour or more before such parades or assemblies.
- (3) Notwithstanding any provisions of this by-law to the contrary, a Police Officer may, during any emergency or special circumstance, by the erection of appropriate signs or signals, prohibit or regulate the movement of vehicles on any highway or part of a highway and no person shall drive or operate a vehicle in contravention of any such sign or signal.

#### Authority of Manager of Public Works

66. The Manager of Public Works is hereby appointed as the officer of the Corporation of the City of Cornwall to issue permits on behalf of the Corporation under Section 93 of the Highway Traffic Act.

#### PENALTIES

##### General Penalty

67. Any person who contravenes any of the provisions of this by-law for which a penalty for the contravention thereof has not otherwise been provided is guilty of an offence and on conviction is liable to a fine of not more than Two Thousand (\$2,000.00) Dollars, and every such penalty shall be recoverable under the Provincial Offences Act, all the provisions of which shall apply.

##### Penalties - Provincial Offences Act

68. (1) Any person violating any of the provisions of Sections 4, 5, 6, 7, 8, 9, 10, 11, 12, 13, 14, 15, 16, 17, 18, 19, 21, 22, 23, 54(1), 55, 58 or 62 of this by-law shall be subject to a penalty of not more than One Hundred (\$100.00) Dollars, exclusive of costs, and every such penalty shall be recoverable under the Provincial Offences Act, all of the provisions of which shall apply.
- (2) Where it is alleged that, in respect of a vehicle, there has been a violation of any of the provisions as in Section 68, subsection (1) of this by-law, then on any day after the issuance of the Parking Infraction Notice but before the Certificate of Parking Infraction has been filed with the Provincial Court, the defendant may pay the set fine for the offence by mail or in person at 360 Pitt Street, Cornwall, Ontario.

Vehicles Subject to Removal

69. In addition to any other penalties provided by this by-law, upon discovery of any vehicle parked, stopped or standing on any highway in contravention of the provisions of this by-law, a Police Officer, Provincial Offences Officer, or an officer appointed for the carrying out of the provisions of the Highway Traffic Act may cause such vehicle to be moved or taken to and placed or stored in a suitable place and all costs and charges for the removing, care and storage thereof, if any, are a lien upon the vehicle being released and may be enforced in the manner provided by Section 52 of the Mechanics' Lien Act.

Liability of Owner

70. (1) The owner of a vehicle that is parked, stopped or left standing in contravention of this by-law is guilty of an offence unless the owner proves to the satisfaction of the court that, at the time of the offence, the vehicle was in the possession of another person without the owner's consent, express or implied.
- (2) The owner of a vehicle shall incur the penalties provided for any contravention of this by-law unless, at the time of the contravention, the vehicle was in the possession of some person other than the owner or his or her chauffeur without the owner's consent, and the driver or operator of a vehicle not being the owner shall also incur the penalties provided for any such contravention.

Exceptions - Emergency and Works Vehicles

71. Sections 4, 5, 6, 10, 11, 12, 13, 14, 15, 16, 17, 18, 19, 21, 22, 23, 34, 38, 39, 40, 41, 54(1) and 62 shall not, if compliance therewith would be impracticable, apply to:
- (a) an ambulance, Police or Fire Department vehicle;
  - (b) a vehicle, the crew of which is engaged in making repairs to a public utility or service; or
  - (c) a vehicle actually engaged in works undertaken for or on behalf of the Corporation of the City of Cornwall.

GENERAL

Application of By-Law

72. This by-law applies only to highways under the jurisdiction of the Corporation of the City of Cornwall.

Schedules

73. The Schedules referred to in this by-law form part of this by-law and each entry in a column of such a Schedule shall be read in conjunction with the entries across therefrom and not otherwise.

## S C H E D U L E S

Stopping Restrictions	I
Parking Restrictions	II
Angled Parking Permitted	III
Parking Restrictions - Time Limits	IV
Loading Zones	V (a) (b)
School Bus Loading Zones	VI
Designated Taxi Stands	VII
Parking Meter Zones - On-Street	VIII
Parking Meter Zones - Off-Street	IX (a) (b)
Parking Stall Markings	X (a) (b) (c)
Designated One-Way Streets	XI
Designated Traffic Lanes	XII
Prohibited Turning Movements	XIII
Through Highways	XIV
Stop Signs	XV
Yield Signs	XVI
Traffic Control Signals	XVII
Heavy Trucks Prohibited	XVIII
Load Restrictions	XIX
Rates of Speed on Highways	XX (a) (b) (c)
Prohibited Pedestrian Crossings	XXI
Pedestrian Crossovers	XXII
Parking Stalls for Disabled - Authorized Sign	XXIII
Fire Routes - Authorized Sign	XXIV
Connecting Links	XXV

S C H E D U L E I

STOPPING RESTRICTIONS

-1-

COLUMN I	COLUMN II	COLUMN III	COLUMN IV
<u>HIGHWAY</u>	<u>SIDE</u>	<u>BETWEEN</u>	<u>PROHIBITED TIMES OR DAYS</u>
Montreal Road	South	Arthur Street and a point point 15 metres west of Arthur Street	Anytime
Montreal Road	North	From a point 70 metres east of the main entrance to Courtaulds Canada Ltd. to a point 155 metres west	Anytime
Montreal Road	South	From a point 70 metres east of the main entrance to Courtaulds Canada Ltd. to a point 155 metres west	Anytime
Second Street	North	Brookdale Avenue and Marlborough Street	Monday to Friday 7:30 a.m. to 9:00 a.m. 4:00 p.m. to 5:30 p.m.
Second Street	South	Brookdale Avenue and Marlborough Street	Monday to Friday 7:30 a.m. to 9:00 a.m. 4:00 p.m. to 5:30 p.m.
Second Street	North	Malborough Street and McConnell Avenue	Monday to Friday 7:00 a.m. to 9:00 a.m. 11:30 a.m. to 1:30 p.m. 4:30 p.m. to 6:00 p.m.
Second Street	South	Malborough Street and McConnell Avenue	Monday to Friday 7:00 a.m. to 9:00 a.m. 11:30 a.m. to 1:30 p.m. 4:30 p.m. to 6:00 p.m.

S C H E D U L E    I

STOPPING RESTRICTIONS

-2-

COLUMN I	COLUMN II	COLUMN III	COLUMN IV
<u>HIGHWAY</u>	<u>SIDE</u>	<u>BETWEEN</u>	<u>PROHIBITED TIMES OR DAYS</u>
Second Street	North	Alice Street and St. Felix Street	Monday to Friday 7:00 a.m. to 9:00 a.m. 11:30 a.m. to 1:30 p.m. 4:30 p.m. to 6:00 p.m.
Second Street	South	Alice Street and St. Felix Street	Monday to Friday 7:00 a.m. to 9:00 a.m. 11:30 a.m. to 1:30 p.m. 4:30 p.m. to 6:00 p.m.
Second Street	North	McConnell Avenue and Alice Street	Monday to Friday 8:00 a.m. to 6:00 p.m.
Second Street	South	McConnell Avenue and Alice Street	Monday to Friday 8:00 a.m. to 6:00 p.m.

S C H E D U L E    I I

P A R K I N G   R E S T R I C T I O N S

- 3 -

COLUMN I	COLUMN II	COLUMN III	COLUMN IV
<u>HIGHWAY</u>	<u>SIDE</u>	<u>BETWEEN</u>	<u>PROHIBITED TIMES OR DAYS</u>
Baldwin Avenue	West	Montreal Road and Second Street	Anytime
Baldwin Avenue	East	Montreal Road and a point 45 metres north	Anytime
Balmoral Avenue	North	Pitt Street and east limit of Balmoral Avenue	Anytime
Balmoral Avenue	South	Pitt Street and east limit of Balmoral Avenue	Anytime
Bedford Street	West	Water Street and Ninth Street	Anytime
Belmont Street	East	Montreal Road and south limit of Belmont Street	Anytime
Belmont Street	West	Montreal Road and south limit of Belmont Street	Anytime
Belmont Street	West	Montreal Road and Second Street	Anytime
Belmont Street	East	Montreal Road and a point 60 metres north of Montreal Road	Anytime
Bergin Avenue	East	Race Street and Water Street	Anytime
Boundary Road	East	South limit and north limit of Boundary Road	Anytime
Boundary Road	West	South limit and north limit of Boundary Road	Anytime
Bousquet Avenue	North	McConnell Avenue and Marlborough Street	Anytime
Brookdale Avenue	East	South limit and north limit of Brookdale Ave.	Anytime
Brookdale Avenue	West	South limit and north limit of Brookdale Ave.	Anytime
Burton Avenue	East	Fifth Street and Sixth Street	Anytime

S C H E D U L E    I I

P A R K I N G   R E S T R I C T I O N S

-4-

COLUMN I	COLUMN II	COLUMN III	COLUMN IV
<u>HIGHWAY</u>	<u>SIDE</u>	<u>BETWEEN</u>	<u>PROHIBITED TIMES OR DAYS</u>
Campbell Street	East	Second Street and Marleau Avenue	Anytime
Campbell Street	West	Second Street and Marleau Avenue	Anytime
Capt. MacDonald Road	West	Eleventh Street and Twelfth Street	Anytime
Carleton Street	East	A point 40 metres north of First Street and a point 15 metres further north	Anytime
Carleton Street	West	Montreal Road and Second Street	Anytime
Cartier Street	East	Eighth Street and Ninth Street	Anytime
Champlain Drive	East	Glengarry Blvd. and Lochiel Street	Anytime
Chevrier Avenue	South	Baldwin Avenue and McConnell Avenue	Anytime
Cline Avenue	North	Cumberland Street and Meadowvale Crescent	Anytime
Copeland Street	North	Campbell Street and east limit of Copeland Street	Anytime
Copeland Street	South	Campbell Street and east limit of Copeland Street	Anytime
Cornwall Centre Road	North	Pitt Street and west limit of Cornwall Centre Road	Anytime
Cornwall Centre Road	South	Pitt Street and west limit of Cornwall Centre Road	Anytime
Cumberland Street	East	Second Street and Emma Avenue (south)	Anytime

S C H E D U L E    I I

P A R K I N G   R E S T R I C T I O N S

-5-

COLUMN I	COLUMN II	COLUMN III	COLUMN IV
<u>HIGHWAY</u>	<u>SIDE</u>	<u>BETWEEN</u>	<u>PROHIBITED TIMES OR DAYS</u>
Cumberland Street	West	Emma Avenue (south) and Emma Avenue (north)	Anytime
Cumberland Street	West	Ninth Street and Eleventh Street	Anytime
Cumberland Street	West	Second Street and a point 60 metres north	Anytime
Cumberland Street	West	Second Street and Water Street	Anytime
Cumberland Street	West	Thirteenth Street and a point 75 metres south of Thirteenth Street	Anytime
Cumberland Street	West	From a point 10 metres north of Fifth Street to a point 66 metres south	Anytime
Cumberland Street	West	From a point 10 metres south of Lauber Avenue to a point 45 metres north	Anytime
Cumberland Street	West	From a point 42 metres north of Sixth Street to a point 20 metres north	Anytime

S C H E D U L E    I I

P A R K I N G   R E S T R I C T I O N S

-6-

COLUMN I	COLUMN II	COLUMN III	COLUMN IV
<u>HIGHWAY</u>	<u>SIDE</u>	<u>BETWEEN</u>	<u>PROHIBITED TIMES OR DAYS</u>
Danis Avenue	East	Montreal Road and Easton Avenue	Anytime
Danis Avenue	West	Easton Avenue and Walton Street	Anytime
Daly Avenue	East	Eleventh Street and Caswell Crescent (South)	8:00-6:00 a.m. p.m. Mon.-Fri.
Dunbar Avenue	East	Easton Avenue and a point 30 metres south	Anytime

S C H E D U L E    I I

P A R K I N G   R E S T R I C T I O N S

-7-

COLUMN I	COLUMN II	COLUMN III	COLUMN IV
<u>HIGHWAY</u>	<u>SIDE</u>	<u>BETWEEN</u>	<u>PROHIBITED TIMES OR DAYS</u>
Easton Avenue	South	Danis Avenue and Dunbar Avenue	Anytime
Education Road	East	Second Street and Marleau Avenue	Anytime
Education Road	West	Second Street and Marleau Avenue	Anytime
Edward Street	East	Montreal Road and William Street	Anytime
Edward Street	East	William Street and south limit of Edward Street	Anytime
Edward Street	West	William Street and south limit of Edward Street	Anytime
Eighth Street	South	Cumberland Street and Marlborough Street	Anytime
Eleventh Street	North	Brookdale Avenue and McConnell Avenue	Anytime
Eleventh Street	South	Brookdale Avenue and east limit of Eleventh Street	Anytime
Elm Street	North	Cumberland Street and Seymour Avenue	Anytime
Emma Avenue	North	Pitt Street and west limit of Emma Avenue	Anytime
Emma Avenue	South	Pitt Street and west limit of Emma Avenue	Anytime

S C H E D U L E    I I

P A R K I N G   R E S T R I C T I O N S

-1-

COLUMN I	COLUMN II	COLUMN III	COLUMN IV
<u>HIGHWAY</u>	<u>SIDE</u>	<u>BETWEEN</u>	<u>PROHIBITED TIMES OR DAYS</u>
Abbot Street	East	Eleventh Street and south limit of Abbot St.	Anytime
Adams Avenue	North	Pitt Street and Augustus Street	Anytime
Adams Avenue	South	Pitt Street and Augustus Street	Anytime
Adolphus Street	West	Water Street and Race Street	Anytime
Adolphus Street	West	Water Street and Third Street	Anytime
Albert Street	East	William Street and Montreal Road	Anytime
Albert Street	West	Montreal Road and Lennox Street	Anytime
Alexander Avenue	East	Ninth Street and south limit of Alexander Ave.	Anytime
Alice Street	East	Second Street and south limit of Alice Street	Anytime
Alice Street	West	Montreal Road and Prince Albert Street	Anytime
Alice Street	West	Montreal Road and a point 50 metres north	Anytime
Amelia Street	East	Water Street and Ninth Street	Anytime
Amelia Street	West	A point 97 metres south of First Street and a point 22 metres further south	8:00-6:00 a.m. p.m. Mon.-Fri.
Amelia Street	West	A point 119 metres south of First Street and Water Street	Anytime

S C H E D U L E    I I

P A R K I N G   R E S T R I C T I O N S

-2-

COLUMN I	COLUMN II	COLUMN III	COLUMN IV
<u>HIGHWAY</u>	<u>SIDE</u>	<u>BETWEEN</u>	<u>PROHIBITED TIMES OR DAYS</u>
Anthony Street	West	Easton Avenue and Walton Street	8:00-6:00 a.m. p.m. Mon.-Fri.
Anthony Street	East	Montreal Road and Holy Cross Boulevard	Anytime
Arthur Street	West	Montreal Road and William Street	Anytime
Aubin Avenue	West	Fourteenth Street and a point 105 metres south of Fifteenth Street	Anytime
Augustus Street	East	Fifth Street and Ninth Street	Anytime
Augustus Street	East	Water Street and Fourth Street	Anytime
Augustus Street	West	Third St. and Fifth St.	Anytime

S C H E D U L E    I I

P A R K I N G   R E S T R I C T I O N S

-8-

COLUMN I	COLUMN II	COLUMN III	COLUMN IV
<u>HIGHWAY</u>	<u>SIDE</u>	<u>BETWEEN</u>	<u>PROHIBITED TIMES OR DAYS</u>
Fennell Crescent	South	Pitt Street and Fennell Crescent	Anytime
Fifteenth Street	South	Pitt Street and Cumberland Street	Anytime
Fifth Street	North	Brookdale Avenue and Gulf Street	8:00-6:00 a.m. p.m. Mon.-Fri.
Fifth Street	South	Brookdale Avenue and Yates Avenue	Anytime
Fifth Street	South	Cumberland Street and McConnell Avenue	Anytime
First Street	South	St. Felix Street and a point 40 metres east of St. Felix Street	Anytime
First Street	North	St. Felix Street and Marlborough Street	Anytime
First Street	South	Pitt Street and Sydney Street	Anytime
First Street	South	Cumberland Street and a point 38 metres east of Cumberland Street	Anytime
First Street	South	Augustus Street and Pitt Street	Anytime
First Street	South	Augustus Street and a point 48 metres west of Augustus Street	Anytime
First Street	North	Cumberland Street and Marlborough Street	Anytime
Fourteenth Street	North	Lisieux Street and Alfred Street	Anytime
Fourteenth Street	North	Brookdale Avenue and Vincent Massey Drive	Anytime

S C H E D U L E    I I

P A R K I N G   R E S T R I C T I O N S

-9-

COLUMN I	COLUMN II	COLUMN III	COLUMN IV
<u>HIGHWAY</u>	<u>SIDE</u>	<u>BETWEEN</u>	<u>PROHIBITED TIMES OR DAYS</u>
Fourteenth Street	South	Brookdale Avenue and Vincent Massey Drive	Anytime
Fourteenth Street	South	Pitt Street and Aubin Avenue	Anytime
Fourth Street	North	McConnell Avenue and Guy Street	Anytime
Fourth Street	South	Cumberland Street and Gulf Street	Anytime
Fourth Street	South	Guy Street and St. Felix Street	Anytime
Fourth Street	North	Cumberland Street and McConnell Avenue	Anytime

S C H E D U L E    I I

P A R K I N G   R E S T R I C T I O N S

-10-

COLUMN I	COLUMN II	COLUMN III	COLUMN IV
<u>HIGHWAY</u>	<u>SIDE</u>	<u>BETWEEN</u>	<u>PROHIBITED TIMES OR DAYS</u>
Gardner Avenue	East	Montreal Road and a point 115 metres north of Montreal Road	Anytime
Gillespie Avenue	South	Gloucester Street and Marlborough Street	Anytime
Glengarry Boulevard	East	Second Street and Lochiel Street	Anytime
Gloucester Street	East	Second Street and a point 92 metres south of Second Street	Anytime
Gloucester Street	East	Victoria Avenue and First Street	Anytime
Gloucester Street	West	Water Street and Ninth Street	Anytime
Gulf Street	East	Third Street and Fifth Street	Anytime
Gulf Street	West	Third Street and a point 30 metres south of Third Street	Anytime
Guy Street	East	Montreal Road and Second Street	Anytime
Guy Street	East	Second Street and Lasalle Road	Anytime

S C H E D U L E    I I

P A R K I N G   R E S T R I C T I O N S

-11-

COLUMN I	COLUMN II	COLUMN III	COLUMN IV
<u>HIGHWAY</u>	<u>SIDE</u>	<u>BETWEEN</u>	<u>PROHIBITED TIMES OR DAYS</u>
Hamilton Crescent	East	Leitch Drive and a point 250 metres north of Leitch Drive	Anytime
Hamilton Crescent	East & South	A point 250 metres north of Leitch Drive to Glenview Boulevard	Anytime
Henry Street	North & East	Thirteenth Street and Brookdale Avenue	Anytime
Hillcrest Avenue	North & West	Marlborough Street and Fifth Street	Anytime
Holy Cross Boulevard	North	Anthony Street to Lynwood Drive	Anytime
Hoople Avenue	West	Queen Street and Edythe Avenue	Anytime

SCHEDULE II

PARKING RESTRICTIONS

-12-

COLUMN I	COLUMN II	COLUMN III	COLUMN IV
<u>HIGHWAY</u>	<u>SIDE</u>	<u>BETWEEN</u>	<u>PROHIBITED TIMES OR DAYS</u>
Jarvis Street	West	Montreal Road and Easton Avenue	Anytime
Jobin Avenue	North	Pitt Street and west limit of Jobin Avenue	Anytime

S C H E D U L E    I I

P A R K I N G   R E S T R I C T I O N S

-13-

COLUMN I	COLUMN II	COLUMN III	COLUMN IV
<u>HIGHWAY</u>	<u>SIDE</u>	<u>BETWEEN</u>	<u>PROHIBITED TIMES OR DAYS</u>
Lauber Avenue	South	Cumberland Street and Bedford Street	Anytime
Lawrence Avenue	East	Montreal Road and Old Orchard Avenue	Anytime
Lefebvre Avenue	East	First Street and Second Street	Anytime
Lefebvre Avenue	East	Montreal Road and Easton Avenue	Anytime
Lefebvre Avenue	West	Easton Avenue and Walton Street	Anytime
Lemay Street	South	Sydney Street and the east limit of Lemay Street	Anytime
Lennox Street	North	Albert Street and Edward Street	Anytime
Lisieux Street	West	Thirteenth Street and Fifteenth Street	Anytime
Lochiel Street	West	Glengarry Boulevard and Marleau Avenue	Anytime
Louisa Street	East	First Street and the south limit of Louisa Street	Anytime

S C H E D U L E    I I

P A R K I N G   R E S T R I C T I O N S

-14-

COLUMN I	COLUMN II	COLUMN III	COLUMN IV
<u>HIGHWAY</u>	<u>SIDE</u>	<u>BETWEEN</u>	<u>PROHIBITED TIMES OR DAYS</u>
Mack Drive	East	Copeland Street and Marleau Avenue	Anytime
Mack Drive	West	Copeland Street and Marleau Avenue	Anytime
Marlborough Street	East	Harbour Road and Montreal Road	Anytime
Marlborough Street	East	Montreal Road and Tenth Street	Anytime
Marlborough Street	West	Second Street and Tenth Street	Anytime
Marleau Avenue	North	West limit and east limit of Marleau Avenue	Anytime
Marleau Avenue	South	West limit and east limit of Marleau Avenue	Anytime
McConnell Avenue	East	South limit and north limit of McConnell Avenue	Anytime
McConnell Avenue	West	North limit and the south limit of McConnell Avenue	Anytime
McGregor Avenue	South	York Street and the west limit of McGregor Avenue	Anytime
Millville Avenue	East	First Street and Second Street	Anytime
Montreal Road	North	Belmont Street and the east limit of Montreal Road	Anytime
Montreal Road	South	Belmont Street and the east limit of Montreal Road	Anytime
Montreal Road	North	Carleton Street and a point 21 metres east of Carleton Street	Anytime

S C H E D U L E    I I

P A R K I N G   R E S T R I C T I O N S

-15-

COLUMN I	COLUMN II	COLUMN III	COLUMN IV
<u>HIGHWAY</u>	<u>SIDE</u>	<u>BETWEEN</u>	<u>PROHIBITED TIMES OR DAYS</u>
Montreal Road	North	Alice Street and a point 24 metres east of Alice St.	Anytime
Montreal Road	South	Alice Street and a point 20 metres west of Alice St.	Anytime
Montreal Road	North	Louisa Street and a point 20 metres east of Louisa St.	Anytime
Montreal Road	South	Louisa Street and a point 21 metres west of Louisa St.	Anytime
Montreal Road	North	A point 56 metres west of McConnell Avenue and a point 25 metres further west	Anytime
Montreal Road	North	Lawrence Avenue and a point 55 metres east of Lawrence Avenue	Anytime
Munro Avenue	East	Third Street and Fourth Street	Anytime

S C H E D U L E    I I

P A R K I N G   R E S T R I C T I O N S

-16-

COLUMN I	COLUMN II	COLUMN III	COLUMN IV
<u>HIGHWAY</u>	<u>SIDE</u>	<u>BETWEEN</u>	<u>PROHIBITED TIMES OR DAYS</u>
Ninth Street	North	East limit and west limit of Ninth Street	Anytime
Ninth Street	South	East limit and west limit of Ninth Street	Anytime
Notre Dame Street	East	Twelfth Street and Fifteenth Street	Anytime

S C H E D U L E    I I

P A R K I N G   R E S T R I C T I O N S

-17-

COLUMN I	COLUMN II	COLUMN III	COLUMN IV
<u>HIGHWAY</u>	<u>SIDE</u>	<u>BETWEEN</u>	<u>PROHIBITED TIMES OR DAYS</u>
Old Orchard Avenue	North	Marlborough Street and Baldwin Avenue	Anytime
Old Orchard Avenue	South	Marlborough Street and Lawrence Avenue	Anytime
Ontario Street	East	Eleventh Street and a point 30 metres north of Eleventh Street	Anytime
Ontario Street	East	Twelfth Street and the north limit of Ontario St.	Anytime
Ontario Street	West	Eleventh Street and the north limit of Ontario St.	Anytime

S C H E D U L E    I I

P A R K I N G   R E S T R I C T I O N S

-18-

COLUMN I	COLUMN II	COLUMN III	COLUMN IV
<u>HIGHWAY</u>	<u>SIDE</u>	<u>BETWEEN</u>	<u>PROHIBITED TIMES OR DAYS</u>
Pine Street	North	Cumberland Street and Brookdale Avenue	Anytime
Pitt Street	East	Ninth Street and the north limit of Pitt Street	Anytime
Pitt Street	East	Water Street and First St.	Anytime
Pitt Street	West	First Street and a point 86 metres south of First St.	Anytime
Pitt Street	West	Ninth Street and the north limit of Pitt Street	Anytime
Pitt Street	West	Fifth Street and a point 45 metres north of Fifth St.	Anytime
Pitt Street	West	A point 75 metres south of Fourth Street and a point 20 metres further south	Anytime
Prince Albert Street	South	McConnell Avenue and Alice Street	Anytime
Prince Arthur Street	East	A point 35 metres north of Montreal Road to a point 40 metres further north	8:00-1:00 a.m. p.m. Mon.-Fri.
Prince Arthur Street	East	Montreal Road and the south limit of Prince Arthur St.	Anytime
Prince Arthur Street	West	Montreal Road and Second Street	Anytime
Prince Arthur Street	West	Montreal Road and a point 45 metres south of Montreal Road	Anytime
Power Dam Drive	East	South limit and north limit of Power Dam Drive	Anytime
Power Dam Drive	West	South limit and north limit of Power Dam Drive	Anytime

SCHEDULE II

PARKING RESTRICTIONS

-19-

COLUMN I	COLUMN II	COLUMN III	COLUMN IV
<u>HIGHWAY</u>	<u>SIDE</u>	<u>BETWEEN</u>	<u>PROHIBITED TIMES OR DAYS</u>
Queen Street	North	Hoople Avenue and Robertson Avenue	Anytime

S C H E D U L E    I I

P A R K I N G   R E S T R I C T I O N S

-20-

COLUMN I	COLUMN II	COLUMN III	COLUMN IV
<u>HIGHWAY</u>	<u>SIDE</u>	<u>BETWEEN</u>	<u>PROHIBITED TIMES OR DAYS</u>
Race Street	North	Marlborough Street and Adolphus Street	Anytime
Race Street	South	Marlborough Street and Adolphus Street	Anytime
Riviere Place	East	Fifth Street and north limit of Riviere Place	Anytime
Rosemount Avenue	East and North	Vincent Massey Drive and Brookdale Avenue	Anytime
Rosemount Avenue	West and South	Vincent Massey Drive and Brookdale Avenue	Anytime

S C H E D U L E    I I

P A R K I N G   R E S T R I C T I O N S

-21-

COLUMN I	COLUMN II	COLUMN III	COLUMN IV
<u>HIGHWAY</u>	<u>SIDE</u>	<u>BETWEEN</u>	<u>PROHIBITED TIMES OR DAYS</u>
St. Felix Street	East	Montreal Road and Easton Avenue	Anytime
St. Felix Street	West	Easton Avenue and Fifth Street	Anytime
Saunders Drive	East	Second Street and Power Dam Drive	Anytime
Saunders Drive	West	Second Street and Power Dam Drive	Anytime
Second Street	North	Marlborough Street and Boundary Road	Anytime
Second Street	South	Marlborough Street and Boundary Road	Anytime
Second Street	North	Cumberland Street and the west limit of Second St.	Anytime
Second Street	South	Cumberland Street and the west limit of Second St.	Anytime
Seventh Street	North	Adolphus Street and Marlborough Street	Anytime
Seventh Street	North	Brookdale Avenue and Amelia Street	Anytime
Seventh Street	South	Cumberland Street and Brookdale Avenue	Anytime
Seventh Street	South	Pitt Street and Sydney Street	Anytime
Seymour Avenue	West	Smith Avenue and Second Street	Anytime
Sixth Street	South	Pitt Street and a point 35 metres east of Pitt St.	Anytime
Sixth Street	North	Cumberland Street and Marlborough Street	Anytime

S C H E D U L E    I I

P A R K I N G   R E S T R I C T I O N S

-22-

COLUMN I	COLUMN II	COLUMN III	COLUMN IV
<u>HIGHWAY</u>	<u>SIDE</u>	<u>BETWEEN</u>	<u>PROHIBITED TIMES OR DAYS</u>
Smith Street	South	Seymour Avenue and Brookdale Avenue	Anytime
South Branch Road	North	Pitt Street and east limit of South Branch Road	Anytime
South Branch Road	South	Pitt Street and east limit of South Branch Road	Anytime
Station Road	East	Balmoral Avenue and the north limit of Station Rd.	Anytime
Station Road	West	Balmoral Avenue and the north limit of Station Rd.	Anytime
Sydney Street	East	Eighth Street and the north limit of Sydney Street	Anytime
Sydney Street	East	Water Street and First Street	Anytime
Sydney Street	West	Water Street and Thirteenth Street	Anytime

S C H E D U L E    I I

P A R K I N G   R E S T R I C T I O N S

-23-

COLUMN I	COLUMN II	COLUMN III	COLUMN IV
<u>HIGHWAY</u>	<u>SIDE</u>	<u>BETWEEN</u>	<u>PROHIBITED TIMES OR DAYS</u>
Tenth Street	North	Marlborough Street and Boundary Road	Anytime
Tenth Street	South	Marlborough Street and Boundary Road	Anytime
Third Street	North	Augustus Street and York Street	8:00-6:00 a.m. p.m. Mon.-Fri.
Third Street	North	Sydney Street and Pitt Street	Anytime
Third Street	North	Brookdale Avenue and Gulf Street	Anytime
Third Street	North	Glengarry Boulevard and St. Felix Street	Anytime
Third Street	South	Alice Street and St. Felix Street	Anytime
Third Street	South	Yates Avenue and Gulf Street	Anytime
Third Street	South	Cumberland Street and Marlborough Street	Anytime
Thirteenth Street	North	Brookdale Avenue and Henry Street	Anytime
Thirteenth Street	North	Cumberland Street and Churchill Street	Anytime
Thirteenth Street	North	Cumberland Street and a point 30 metres west of Cumberland Street	Anytime
Thirteenth Street	North	Sydney Street and Pitt Street	Anytime
Thirteenth Street	South	Brookdale Avenue and Sydney Street	Anytime

S C H E D U L E    I I

P A R K I N G   R E S T R I C T I O N S

-24-

COLUMN I	COLUMN II	COLUMN III	COLUMN IV
<u>HIGHWAY</u>	<u>SIDE</u>	<u>BETWEEN</u>	<u>PROHIBITED TIMES OR DAYS</u>
Tollgate Road	North	West limit and east limit of Tollgate Rd.	Anytime
Tollgate Road	South	West limit and east limit of Tollgate Rd.	Anytime
Twelfth Street	North	Pitt Street and Fennell Crescent	Anytime
Twelfth Street	North	Cumberland Street and Notre Dame Street	Anytime

S C H E D U L E    I I

P A R K I N G   R E S T R I C T I O N S

-25-

COLUMN I	COLUMN II	COLUMN III	COLUMN IV
<u>HIGHWAY</u>	<u>SIDE</u>	<u>BETWEEN</u>	<u>PROHIBITED TIMES OR DAYS</u>
Victoria Avenue	South	Gloucester Street and Marlborough Street	Anytime
Vincent Massey Drive	North	Brookdale Avenue and the west limit of Vincent Massey Drive	Anytime
Vincent Massey Drive	South	Brookdale Avenue and the west limit of Vincent Massey Drive	Anytime

S C H E D U L E    I I

P A R K I N G   R E S T R I C T I O N S

-26-

COLUMN I	COLUMN II	COLUMN III	COLUMN IV
<u>HIGHWAY</u>	<u>SIDE</u>	<u>BETWEEN</u>	<u>PROHIBITED TIMES OR DAYS</u>
Wallrich Avenue	East	Queen Street and the north limit of Wallrich Avenue	Anytime
Wallrich Avenue	West	Queen Street and the north limit of Wallrich Avenue	Anytime
Walton Street	North	St. Felix Street and McConnell Avenue	Anytime
Water Street	North	Brookdale Avenue and Marlborough Street	Anytime
Water Street	South	Brookdale Avenue and Marlborough Street	Anytime
William Street	South	Marlborough Street and Edward Street	Anytime

S C H E D U L E    I I

P A R K I N G   R E S T R I C T I O N S

-27-

COLUMN I	COLUMN II	COLUMN III	COLUMN IV
<u>HIGHWAY</u>	<u>SIDE</u>	<u>BETWEEN</u>	<u>PROHIBITED TIMES OR DAYS</u>
York Street	East	Second Street and Third Street	8:00-6:00 a.m. p.m. Mon.-Fri.
York Street	East	Water Street and Second Street	Anytime
York Street	West	A point 40 metres south of First Street and a point 25 metres further south	Anytime

S C H E D U L E III

ANGLED PARKING PERMITTED

-1-

COLUMN I	COLUMN II	COLUMN III	COLUMN IV
<u>HIGHWAY</u>	<u>SIDE</u>	<u>BETWEEN</u>	<u>PERMITTED TIMES OR DAYS</u>
Amelia Street	West	First Street and a point 97 metres south of First Street	Anytime
Fourth Street	South	Marlborough Street and a point 60 metres west of Baldwin Avenue	Anytime

S C H E D U L E    I V

P A R K I N G   R E S T R I C T I O N S   -   T I M E   L I M I T S

-1-

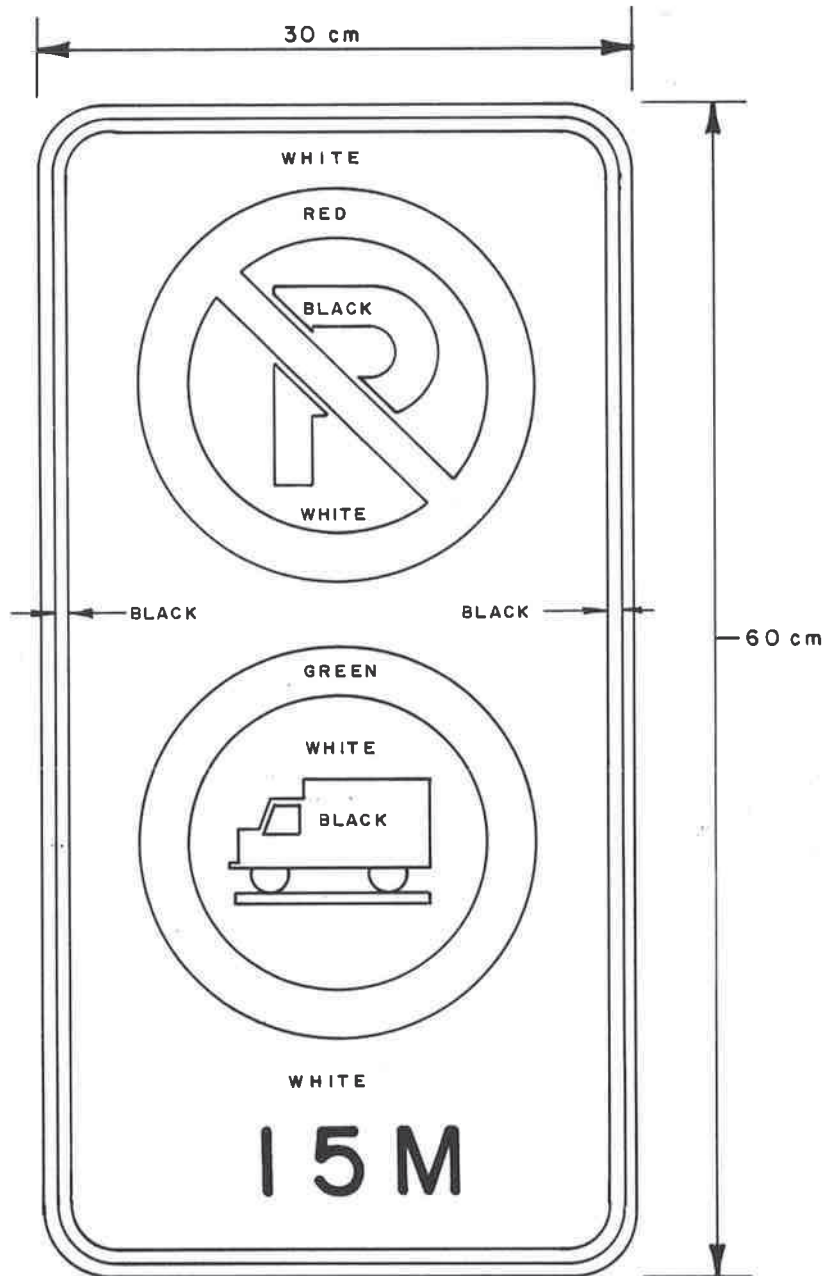
C O L U M N   I	C O L U M N   I I	C O L U M N   I I I	C O L U M N   I V	C O L U M N   V
<u>H I G H W A Y</u>	<u>S I D E</u>	<u>B E T W E E N</u>	<u>R E S T R I C T E D   T I M E S O R   D A Y S</u>	<u>M A X I M U M   P E R I O D P E R M I T T E D</u>
Adolphus St.	East	Second St. and Third St.	8:00-6:00 a.m. p.m. Mon.-Fri.	2 Hours
Adolphus St.	West	A point 24 metres south of Sixth St. and a point 21 metres further south	Anytime	15 Minutes

S C H E D U L E V (a)

LOADING ZONES

-1-

COLUMN I	COLUMN II	COLUMN III	COLUMN IV
<u>HIGHWAY</u>	<u>SIDE</u>	<u>BETWEEN</u>	<u>PROHIBITED TIMES OR DAYS</u>
Fourth Street	South	A point 116 metres east of Augustus Street and a point 20 metres further east	Anytime
McConnell Avenue	East	A point 94 metres north of Walton Street and a point 10 metres further north	Anytime
Montreal Road	South	A point 69 metres west of McConnell Avenue and a point 14 metres further west	Anytime
Montreal Road	North	A point 23 metres east of McConnell Avenue and a point 9 metres further east	Anytime
Montreal Road	South	A point 26 metres east of McConnell Avenue and a point 10 metres further east	Anytime
Montreal Road	North	A point 13 metres east of Louisa Street and a point 6 metres further east	Anytime
Montreal Road	South	A point 36.5 metres west of Arthur Street and a point 12 metres further west	Anytime
Second Street	North	A point 15 metres east of Pitt Street and a point 28 metres further east	Anytime
Second Street	South	A point 15 metres east of Pitt Street and a point 15 metres further east	Anytime
Third Street	North	A point 52 metres west of Pitt Street and a point 30 metres further west	Anytime



CITY OF CORNWALL  
ENGINEERING DEPARTMENT

DRAWN BY: *R. Sward*

DATE: 89-04-12

SCALE: N.T.S.

SCHEDULE V (B)  
LOADING ZONES - AUTHORIZED SIGN

S C H E D U L E VI  
SCHOOL BUS LOADING ZONES

-1-

COLUMN I	COLUMN II	COLUMN III	COLUMN IV	COLUMN V
<u>HIGHWAY</u>	<u>SIDE</u>	<u>BETWEEN</u>	<u>SCHOOL OR INSTITUTION</u>	<u>PROHIBITED TIMES OR DAYS</u>
Aubin Ave.	West	Fifteenth St. and a point 105 metres south of Fifteenth Street	Sacred Heart School	Anytime
Eleventh Street	South	A point 15 metres of Guy St. and a point 30 metres further west	Ecole St. Joseph	Anytime
Fifteenth Street	North	Lisieux St. and a point 72 metres east of Lisieux St.	Ecole Notre Dame Sr.	Anytime
Marlborough Street	West	A point 60 metres south of Ninth St. and a point 32 metres further south	St. Paul's School	Anytime
Nelson Street	West	Sunnyside Ave. and a point 95 metres south of Sunnyside Ave.	Ecole St. Gabriel	Anytime
Surgenor Street	East	A point 59 metres south of Charles St. and a point 24 metres further south	Ecole Ste. Anne	Anytime
Sydney Street	East	A point 15 metres north of Fourth St. and a point 25 metres further east	Cornwall Collegiate & Vocational School	Anytime
Third Street	North	A point 32 metres east of Bedford St. and a point 25 metres further east	Memorial Park Public School	Anytime
Third Street	South	A point 29 metres east of Yates Ave. and a point 36 metres further east	St. Francois-de-Sales	Anytime

S C H E D U L E VII

DESIGNATED TAXI STANDS

-1-

COLUMN I

COLUMN II

COLUMN III

HIGHWAY

SIDE

BETWEEN

NIL

S C H E D U L E    V I I I

P A R K I N G   M E T E R   Z O N E S   -   O N - S T R E E T

-1-

C O L U M N   I	C O L U M N   I I	C O L U M N   I I I	C O L U M N   I V
<u>H I G H W A Y</u>	<u>S I D E</u>	<u>F R O M</u>	<u>T O</u>
Augustus Street	West	Water Street	Third Street
Augustus Street	East	Fourth Street	Fifth Street
First Street	South	Augustus Street	Pitt Street
Fourth Street	South	Augustus Street	Sydney Street
Montreal Road	North	Marlborough Street	Belmont Street
Montreal Road	South	Marlborough Street	Belmont Street
Pitt Street	East	Third Street	Ninth Street
Pitt Street	West	Third Street	Ninth Street
Pitt Street	West	A point 86 metres south of First Street	Water Street
Second Street	North	Augustus Street	Amelia Street
Second Street	South	Augustus Street	Amelia Street
Sydney Street	East	First Street	Fourth Street
Third Street	North	Pitt Street	Augustus Street

S C H E D U L E IX (a)

PARKING METER ZONES - OFF-STREET

-1-

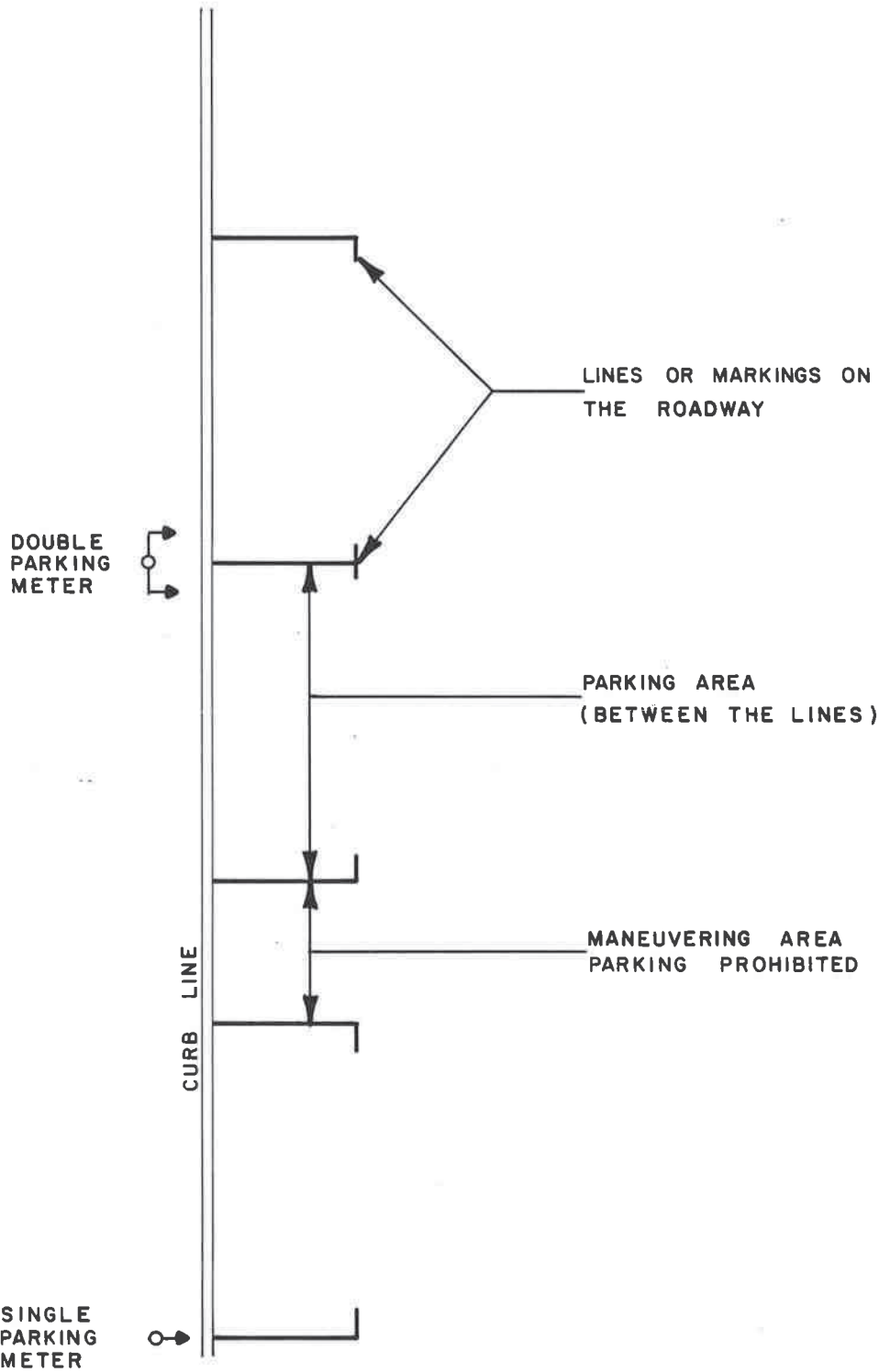
COLUMN I	COLUMN II	COLUMN III
<u>                    </u>	<u>PROPERTY</u>	<u>DESCRIPTION</u>
Parking Lot	342 Montreal Road (B.P. Lot)	North side of Montreal Road, west of McConnell Avenue
Parking Lot	130 Montreal Road (Port Theatre Lot)	East side of Lawrence Avenue, north of Montreal Road, Plan 16, Lots 213-214
Parking Lot	Snetsinger (Second & Sydney Lot)	East side of Sydney Street, north of Second Street
Parking Lot	 (Warrington/Brown Lot)	North side of First Street, Part of Lots 13, 14 & 15, between Pitt and Sydney Street
Parking Lot	 (First & Pitt Lot)	South side of First Street, west of Pitt Street
Parking Lot	 (Third St. E. Lot)	South side of Third Street, Part of Lots 13 & 14, between Pitt and Sydney Street
Parking Lot	 (Hart & Carra Lot)	East side of Pitt Street, between First and Second Street
Parking Lot	512 Montreal Road (Vogue Lot)	West side of Louisa Street, north of Montreal Road

SCHEDULE IX (b)

ATTENDANT PARKING ZONES

-1-

COLUMN I	COLUMN II	COLUMN III
	<u>PROPERTY</u>	<u>DESCRIPTION</u>
Parking Lot	(Justice/Municipal Lot)	North side of Third Street, east of Augustus Street
Parking Lot	(Zellers/Cornwallis Lot)	South side of Second Street, Part of Lot 12 between Pitt and Augustus Street



**CITY OF CORNWALL**  
ENGINEERING DEPARTMENT

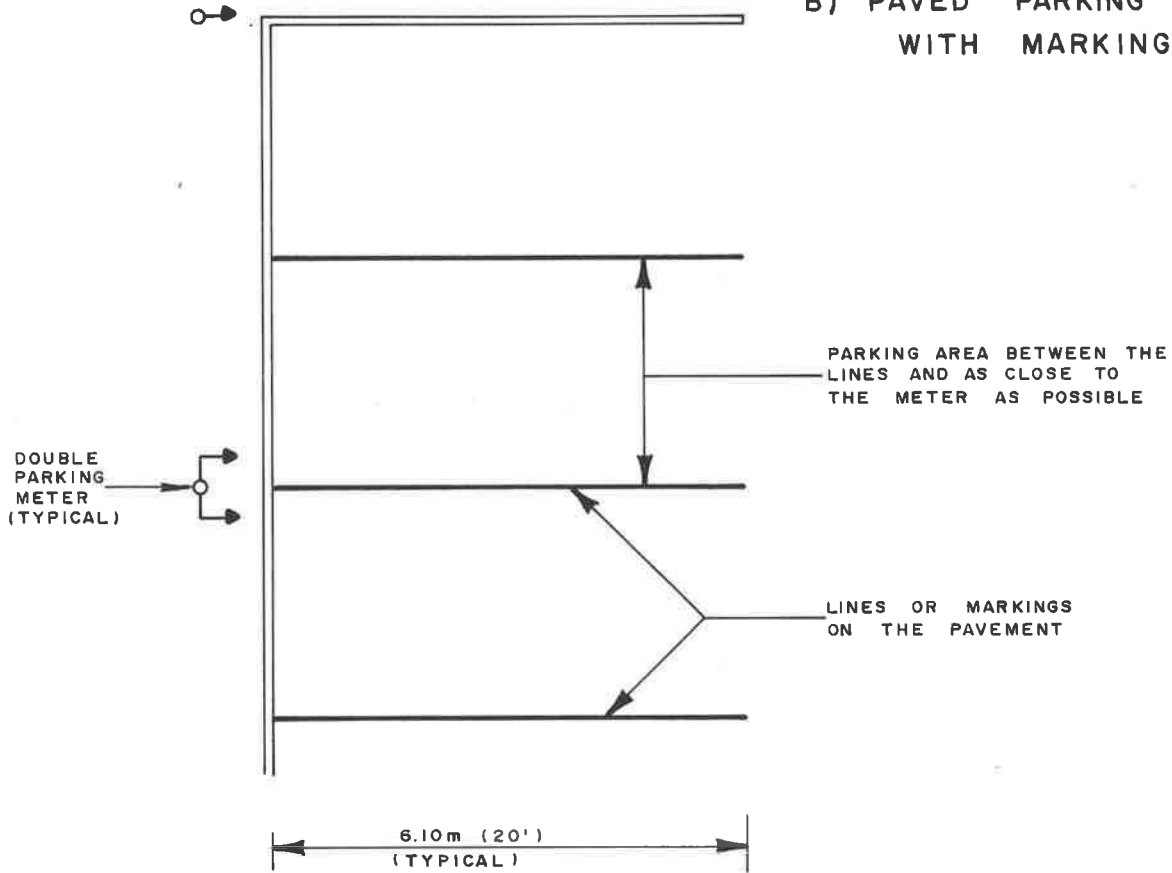
DRAWN BY: *R. Seward*

DATE: 89 - 04 - 13

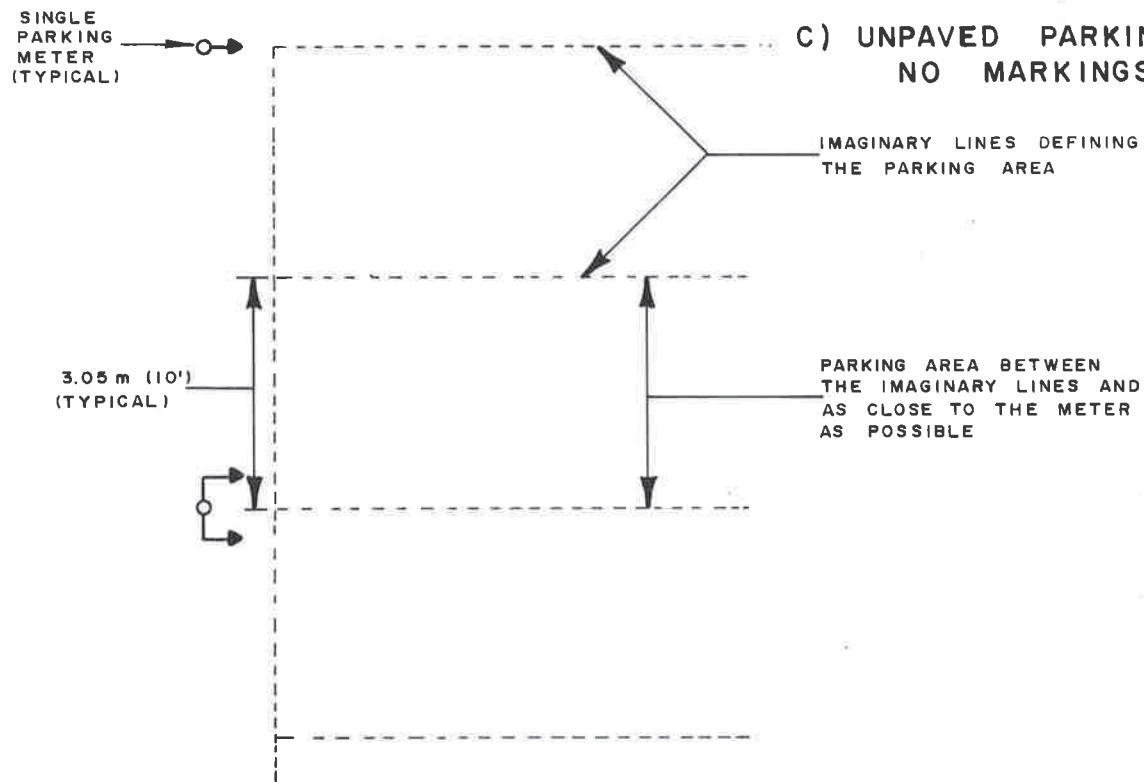
SCHEDULE X (A)  
ON-STREET PARKING METER ZONE

SCALE: N. T. S.

**B) PAVED PARKING LOTS -  
WITH MARKINGS**



**C) UNPAVED PARKING LOTS  
NO MARKINGS**



**CITY OF CORNWALL**  
ENGINEERING DEPARTMENT

DRAWN BY *R. Soward*

DATE: 89 - 04 - 13

SCALE: N.T.S.

SCHEDULE X (B) & (C)  
OFF - STREET PARKING ZONES (PARKING LOTS)

S C H E D U L E    X I  
DESIGNATED ONE-WAY STREETS

- 1 -

COLUMN I <u>HIGHWAY</u>	COLUMN II <u>BETWEEN</u>	COLUMN III <u>DIRECTION</u>
Amelia Street	Water Street and Sixth Street	Southbound
Augustus Street	Water Street and Ninth Street	Southbound
Bedford Street	Water Street and Ninth Street	Northbound
Bergin Avenue	Water Street and Race Street	Southbound
Eighth Street	Cumberland Street and Marlborough Street	Westbound
Fifth Street	Cumberland Street and McConnell Avenue	Westbound
First Street	Brookdale Avenue and Cumberland Street	Westbound
First Street	Cumberland Street and Marlborough Street	Eastbound
Fourth Street	Cumberland Street and McConnell Avenue	Eastbound
Gloucester Street	Water Street and Ninth Street	Northbound
John Street	Bergin Avenue and Marlborough Street	Eastbound
Louisa Street	First Street and Montreal Road	Southbound
Mulberry Avenue	Water Street and First Street	Southbound
Pitt Street	Thirteenth Street and Third Street	Southbound
Pitt Street	First Street and a point 61 metres south of First Street	Southbound
Prince Arthur Street	Montreal Road and First Street	Northbound
Sixth Street	Cumberland Street and Marlborough Street	Eastbound
Sydney Street	Thirteenth Street and a point 80 metres north of Water Street	Northbound
Third Street	Cumberland Street and Marlborough Street	Westbound
Victoria Avenue	Gloucester Street and First Street	Westbound and Northbound
Yates Avenue	Third Street and Fourth Street	Southbound

S C H E D U L E    X I I

DESIGNATED TRAFFIC LANES

-1-

COLUMN I	COLUMN II	COLUMN III	COLUMN IV	COLUMN V
<u>HIGHWAY</u>	<u>BETWEEN</u>	<u>LANE</u>	<u>DIRECTION</u>	<u>TIMES/DAYS</u>
Brookdale Avenue	A point 168 metres south of 12th St. and a point 60 metres south of 13th St.	First lane from east curb	North and north to east	Anytime
Brookdale Avenue	A point 168 metres south of 12th St. and a point 60 metres south of 13th St.	Second lane from east curb	North	Anytime
Brookdale Avenue	A point 168 metres south of 12th St. and a point 60 metres south of 13th St.	Third lane from east curb	North to west and south to east	Anytime
Brookdale Avenue	A point 168 metres south of 12th St. and a point 60 metres south of 13th St.	Fourth lane from east curb	South	Anytime
Brookdale Avenue	A point 168 metres south of 12th St. and Resomount Avenue	Fifth lane from east curb	South and south to west	Anytime
Sydney Street	Lourdes Crescent and 13th St.	First lane from west curb	Northbound Left-turn	Anytime
Sydney Street	Lourdes Crescent and 13th St.	Second lane from west curb	Northbound Left-turn and Northbound	Anytime
Third Street	Augustus St. and a point 50 metres east	First lane from south curb	Westbound Left-turn	Anytime
Third Street	Augustus St. and a point 50 metres east	Second lane from south curb	Westbound Left-turn and Westbound	Anytime

S C H E D U L E    X I I I

P R O H I B I T E D   T U R N I N G   M O V E M E N T S

- 1 -

C O L U M N   I	C O L U M N   I I	C O L U M N   I I I	C O L U M N   I V
<u>I N T E R S E C T I O N O R   P O R T I O N O F   H I G H W A Y</u>	<u>D I R E C T I O N</u>	<u>P R O H I B I T E D M O V E M E N T</u>	<u>T I M E S O R   D A Y S</u>
Brookdale Avenue and Vincent Massey Drive	Northbound	Left Turn	Anytime
Fifth Street and Brookdale Avenue	Westbound	Left Turn	Anytime
McConnell Avenue and north driveway of Fifth Wheel Truck Stop Cornwall Ltd.	Southbound	Left Turn	Anytime
Pitt Street from a point 60 metres south of First Street to a point 75 metres south of First Street	Southbound	Left Turn	Anytime
Pitt Street and Second Street	Eastbound	Left Turn	Anytime
Pitt Street and Second Street	Westbound	Left Turn	Anytime

S C H E D U L E    X I V

T H R O U G H   H I G H W A Y S

- 1 -

C O L U M N   I	C O L U M N   I I	C O L U M N   I I I
<u>H I G H W A Y</u>	<u>F R O M</u>	<u>T O</u>
Anthony Street	North side of Easton Ave.	South side of Holy Cross Blvd.
Balmoral Avenue	East side of Pitt St.	East limit of Balmoral Ave.
Boundary Road	North side of Montreal Rd.	South side of South Branch Rd.
Brookdale Avenue	North side of Water St.	South side of Cornwall Centre Road
Campbell Street	North side of Second St.	South side of Marleau Ave.
Cornwall Centre Road	North side of Vincent Massey Drive	West side of Power Dam Dr.
Cornwall Centre Road	East side of Power Dam Dr.	West side of Pitt St.
Cumberland Street	North side of Water St.	South side of Fifteenth St.
Dover Road	East side of Pescod Ave.	North side of Queen St.
Education Road	North side of Second St.	South side of Marleau Ave.
Emma Avenue	West side of Pitt St.	East side of Cumberland St.
Eleventh Street	West side of Hebert St.	West side of Cumberland St.
Eleventh Street	East side of Cumberland St.	East limit of Eleventh St.
Fifth Street	East side of Cumberland St.	West side of Marlborough St.
Fifth Street	East side of Marlborough St.	West side of McConnell Ave.
First Street	East side of Marlborough St.	West side of McConnell Ave.
First Street	East side of McConnell Ave.	West side of St. Felix St.
Fourth Street	East side of Gulf St.	West side of Cumberland St.
Fourth Street	East side of Cumberland St.	West side of Guy St.
Glengarry Blvd.	North side of Second St.	North limit of Glengarry Blvd.

S C H E D U L E    X I V

T H R O U G H   H I G H W A Y S

-2-

C O L U M N   I	C O L U M N   II	C O L U M N   III
<u>H I G H W A Y</u>	<u>F R O M</u>	<u>T O</u>
Guy Street	North side of Montreal Rd.	South side of Walton St.
Guy Street	North side of Third St.	South side of Lasalle Rd.
Lemay Street	East side of Sydney St.	East limit of Lemay St.
Lynwood Drive	North side of Second St.	North limit of Lynwood Dr.
Marlborough St.	South limit of Marlborough	South side of Eleventh St.
Marleau Avenue	East side of McConnell Ave.	West side of Boundary Rd.
McConnell Avenue	South limit of McConnell Ave.	South side of South Branch Rd.
Montreal Road	West limit of Montreal Rd.	East limit of Montreal Rd.
Ninth Street	West limit of Ninth St.	East side of McConnell Ave.
Pitt Street	South side of Third St.	South side of Cornwall Centre Road
Power Dam Drive	North side of Second St.	South side of Vincent Massey Drive
Power Dam Drive	North side of Vincent Massey Drive	North limit of Power Dam Dr.
Riverdale Ave.	North side of Second St.	South side of Dover Rd.
Riverdale Avenue	North side of Dover Rd.	North limit of Riverdale Ave.
St. Felix Street	North side of Montreal Rd.	South side of First St.
St. Felix Street	North side of First St.	East side of Guy St.
Second Street	West limit of Second St.	West side of Boundary Rd.
Seventh Street	East side of Cumberland St.	West side of Amelia St.
Seymour Avenue	North side of Water St.	South side of Second St.
South Branch Rd.	East side of Pitt St.	East limit of South Branch Rd.
Sydney Street	North side of Water St.	South side of Thirteenth St.

S C H E D U L E    X I V

T H R O U G H   H I G H W A Y S

- 3 -

C O L U M N   I	C O L U M N   I I	C O L U M N   I I I
<u>H I G H W A Y</u>	<u>F R O M</u>	<u>T O</u>
Twelfth Street	East side of McConnell Ave.	East limit of Twelfth St.
Thirteenth St.	East side of Brookdale Ave.	West side of Sydney St.
Tollgate Road	East side of Vincent Massey Drive	West side of McConnell Ave.
Tollgate Road	West side of Vincent Massey Drive	East side of Power Dam Dr.
Vincent Massey Drive	West limit of Vincent Massey Drive	West side of Brookdale Ave.
Water Street	West limit of Water St.	East limit of Water St.

SCHEDULE XV

STOP SIGNS

-1-

COLUMN I	COLUMN II
<u>INTERSECTION</u>	<u>FACING TRAFFIC</u>
Aberdeen Ave. & Gloucester St.	Westbound on Aberdeen Ave.
Adams Ave. and Augustus St.	Westbound on Adams Ave.
Adolphus St. and Eighth St.	Northbound on Adolphus St.
Adolphus St. and First St.	Eastbound on First St.
Adolphus St. and Seventh St.	Westbound on Seventh St.
Adolphus Street and Sixth St.	Eastbound on Sixth St.
Adolphus St. and Third St.	Westbound on Third St.
Albert St. and Lennox St.	Westbound on Lennox St.
Albert St. and William St.	Southbound on Albert St.
Alexander Ave. and Amelia St.	Westbound on Alexander Ave.
Alfred St. and Henry St.	Southbound on Alfred St.
Alice St. and Easton Ave.	Westbound on Easton Ave.
Alice St. and Park St.	Westbound on Park St.
Alice St. and Prince Albert St.	Eastbound on Prince Albert St.
Alice St. and Walton St.	Eastbound and westbound on Walton St.
Amelia St. and Eighth St.	Northbound on Amelia St.
Amelia St. and Eighth St.	Southbound on Amelia St. Westbound on Eighth St.
Amelia St. and First St.	Southbound on Amelia St. Eastbound on First St.
Amelia St. and Hawkshaw Ave.	Westbound on Hawkshaw Ave.
Amelia St. and Seventh St.	Eastbound and westbound on Seventh St.
Amelia St. and Third St.	Southbound on Amelia St. Westbound on Third St.

SCHEDULE XV

STOP SIGNS

-2-

COLUMN I <u>INTERSECTION</u>	COLUMN II <u>FACING TRAFFIC</u>
Anderson Dr. and Leitch Dr.	Northbound on Anderson Dr.
Anderson Dr. and Shearer Ave.	Westbound on Shearer Ave.
Andre Ave. and Bedford St.	Eastbound on Andre Ave.
Angela Cres. (west) and First St.	Southbound on Angela Cres.
Angela Cres. (east) / Dunbar and First St.	Eastbound on First St.
Anne St. and Bedford St.	Northbound on Bedford St.
Anne St. and Churchill St.	Westbound on Anne St.
Anne St. and Daly Ave.	Eastbound on Anne St.
Anthony St. and Easton Ave.	Northbound and southbound on Anthony St. Eastbound and westbound on Easton Ave.
Anthony St. and Holy Cross Blvd.	Northbound on Anthony St.
Arthur St. and Lennox St.	Northbound and southbound on Arthur St.
Arthur St. and William St.	Southbound on Arthur St.
Aubin Ave. and Bellamy St.	Eastbound on Bellamy St.
Aubin Ave. and Fifteenth St.	Northbound and southbound on Aubin Ave.
Aubin Ave. and Fourteenth St.	Northbound and southbound on Aubin Ave.
Aubin Ave. and Jobin Ave.	Northbound and southbound on Aubin Ave.
Augustus St. and Eighth St.	Southbound on Augustus St. Westbound on Eighth St.
Augustus St. and Sixth St.	Southbound on Augustus St. Eastbound on Sixth St.
Augustus St. and Third St.	Southbound on Augustus St.

S C H E D U L E    X V

STOP SIGNS

-3-

COLUMN I  <u>INTERSECTION</u>	COLUMN II  <u>FACING TRAFFIC</u>
Baldwin Ave. and Chevrier Ave.	Westbound on Chevrier Ave.
Baldwin Ave. and Claude Ave.	Eastbound on Claude Ave.
Baldwin Ave. and Nativity Ave.	Westbound on Nativity Ave.
Baldwin Ave. and Old Orchard Ave.	Eastbound and westbound on Old Orchard Ave.
Bardwin Ave. and Snowdon Ave.	Eastbound on Snowdon Ave.
Bedford St. and Conliffe Ave.	Eastbound on Conliffe Ave.
Bedford St. and Eighth St.	Northbound on Bedford St. Westbound on Eighth St.
Bedford St. and First St.	Northbound on Bedford St. Eastbound on First St.
Bedford St. and Gleason Ave.	Eastbound on Gleason Ave.
Bedford St. and Lauber Ave.	Eastbound on Lauber Ave.
Bedford St. and McDonald Ave.	Eastbound on McDonald Ave.
Bedford St. and Sixth St.	Northbound on Bedford St. Eastbound on Sixth St.
Bedford St. and Third St.	Northbound on Bedford St. Westbound on Third St.
Bedford St. and Timothy Ave.	Eastbound on Timothy Ave.
Bedford St. and Twelfth St.	Northbound and southbound on Bedford St.
Bedford St. and Whitehead Ave.	Westbound on Whitehead Ave.
Belmont St. and Easton Ave.	Eastbound and westbound on Easton Ave.
Belmont St. and Park St.	Westbound on Park St.
Belmont St. and Third St.	Northbound on Belmont St.
Belmont St. and Walton St.	Northbound and southbound on Belmont St.

S C H E D U L E    X V

STOP SIGNS

-4-

COLUMN I	COLUMN II
<u>INTERSECTION</u>	<u>FACING TRAFFIC</u>
Belvedere Cres. and Billington Dr.	Eastbound and westbound on Belvedere Cres.
Belvedere Cres. (South) and Billington Dr.	Westbound on Belvedere Cres.
Belvedere Cres. and Ivan Cres.(East)	Southbound on Ivan Cres.
Belvedere Cres. and Ivan Cres.(West)	Westbound on Belvedere Cres.
Benny St. and Ellen Ave.	Westbound on Benny St.
Benny St. and Eva Ave.	Eastbound on Benny St.
Bergin Ave. and Race St.	Southbound on Bergin Ave.
Billington Dr. and Concorde Ave.	Westbound on Concorde Ave.
Birmingham St. and New St.	Westbound on New St.
Blackadder Dr. and Saunders Dr.	Westbound on Blackadder Dr.
Blakely Dr. and Grant St.	Southbound on Blakely Dr.
Blakely Dr. and Stokes Dr.	Northbound on Stokes Dr.
Blakely Dr. and Kennedy Dr.	Northbound on Kennedy Dr.
Boyd St. and Joyce St.	Eastbound on Boyd St.
Brock St. and Vimy Ave.	Eastbound on Vimy Ave.
Brodeur St. and Fatima St.	Westbound on Brodeur St.
Brodeur St. and Twelfth St.	Southbound on Brodeur St.
Bryden Ave. and Easton Ave.	Northbound and southbound on Bryden Ave.
Bryden Ave. and First St.	Northbound on Bryden Ave.
Bryden Ave. and Walton St.	Northbound and southbound on Bryden Ave.
Burton Ave. and Sixth St.	Northbound and southbound on Burton Ave.

S C H E D U L E    X V

STOP SIGNS

-5-

COLUMN I	COLUMN II
<u>INTERSECTION</u>	<u>FACING TRAFFIC</u>
Cadeb Ave. and Carriere Ave.	Westbound on Carriere Ave.
Cadeb Ave.(South) and Johnston Ave.	Westbound on Cadeb Ave.
Cadeb Ave.and Johnston Ave.(North)	Eastbound on Johnston Ave.
Capt. MacDonald Rd. and Inverness Ave.	Eastbound on Inverness Ave.
Capt. MacDonald Rd. and Maryborough Ave.	Eastbound on Maryborough Ave.
Capt. MacDonald Rd. and Twelfth St.	Northbound on Capt. MacDonald Rd.
Carriere Ave. and Duval Ave.	Northbound and southbound on Duval Ave.
Carriere Ave. and Leger Ave.	Northbound and southbound on Leger Ave.
Carriere Ave. and Poirier Ave.	Eastbound and westbound on Carriere Ave.
Carriere Ave. and Ross Ave.	Eastbound and westbound on Carriere Ave.
Carleton St. and Easton Ave.	Eastbound and westbound on Easton Ave.
Carleton St. and Fourth St.	Northbound on Carleton St.
Carleton St. and Lasalle Rd.	Southbound on Carleton St.
Carleton St. and Third St.	Northbound and southbound on Carleton St.
Carleton St. and Walton St.	Northbound and southbound on Carleton St.
Cartier Ave. and Eighth St.	Southbound on Cartier Ave.
Caswell Cres.(South) and Daly Ave.	Westbound on Caswell Cres.
Caswell Cres.(North) and Daly Ave.	Westbound on Caswell Cres.
Caswell Cres. and Robert St.	Westbound on Robert St.
Campagne Ave. and Jobin Ave.	Northbound on Champagne Ave.

S C H E D U L E    X V

STOP SIGNS

-6-

COLUMN I	COLUMN II
<u>INTERSECTION</u>	<u>FACING TRAFFIC</u>
Champlain Dr. and Montcalm Crt.(East)	Northbound and southbound on Montcalm Crt.
Champlain Dr. and Montcalm Crt.(West)	Northbound and southbound on Montcalm Crt.
Charles St. and Pescod Ave.	Northbound on Pescod Ave.
Charles St. and Surgenor St.	Eastbound on Charles St.
Christy St. and Dunkirk St.	Eastbound on Christy St.
Churchill St. and Fifteenth St.	Westbound on Fifteenth St.
Churchill St. and Fourteenth St.	Westbound on Fourteenth St.
Churchill St. and Twelfth St.	Eastbound and westbound on Twelfth St.
Clark Ave. and Third St.	Southbound on Clark St.
Cline Ave. and Cumberland St.	Eastbound on Cline Ave.
Cobble Hill Rd./Meadowvale Cres. and Meadowvale Cres.	Eastbound on Cobble Hill Rd.
Cobble Hill Rd./Meadowvale Cres. and Meadowvale Cres.	Westbound on Meadowvale Cres.
Colbrook Crt. and Valecrest Dr.	Southbound on Colbrook Crt.
Concorde Ave. and Sheridan St.	Northbound on Sheridan St.
Cooper St. and Tenth St.	Southbound on Cooper St.
Cornwall Centre Rd./South Branch Rd. and Pitt St.	Northbound on Pitt St.
Cumberland St. and Emma Ave.	Eastbound and westbound on Emma Ave.
Cumberland St. and Ellen Ave.	Eastbound and westbound on Ellen Ave.
Cumberland St. and Fifteenth St.	Northbound and southbound on Cumberland St. Eastbound and westbound on Fifteenth St.

SCHEDULE XV

STOP SIGNS

-7-

COLUMN I <u>INTERSECTION</u>	COLUMN II <u>FACING TRAFFIC</u>
Daly Ave. and Twelfth St.	Eastbound on Twelfth St.
Danis Ave. and Easton Ave.	Eastbound and westbound on Easton Ave.
Danis Ave. and First St.	Eastbound and westbound on First St.
Danis Ave. and Third St.	Northbound on Danis Ave.
Danis Ave. and Walton Ave.	Eastbound and westbound on Walton Ave.
Dieppe St. and Twelfth St.	Northbound on Dieppe St.
Dieppe St. and Vimy Ave.	Southbound on Dieppe St.
Dover Rd. and Edythe Ave.	Northbound and southbound on Dover Rd.
Dover Rd. and James St.	Eastbound and westbound on Dover Rd.
Dover Rd. and Leonard Ave.	Northbound and southbound on Dover Rd.
Dover Rd. and Osborne Ave.	Southbound on Dover Rd.
Dover Rd. and Pescod Ave.	Eastbound and westbound on Dover Rd. Northbound and southbound on Pescod Ave.
Dover Rd. and Queen St.	Northbound and southbound on Dover Rd.
Dover Rd. and Riverdale Ave.	Eastbound and westbound on Dover Rd. Northbound and southbound on Riverdale Ave.
Dover Rd. and Youngsdale Ave.	Northbound on Youngsdale Ave.
Dunbar Ave. and Easton Ave.	Northbound and southbound on Dunbar Ave.
Dunbar Ave. and Walton St.	Northbound and southbound on Dunbar Ave.
Duncan St. and Lennox St.	Eastbound on Duncan St.
Dunkirk St. and Twelfth St.	Northbound and southbound on Dunkirk St.
Dunkirk St. and Vimy St.	Southbound on Dunkirk St.
Duval Ave. and Marion Ave.	Eastbound on Marion Ave.
Duval Ave. and Mercier Ave.	Northbound and southbound on Duval St.

S C H E D U L E XV

STOP SIGNS

-8-

COLUMN I	COLUMN II
<u>INTERSECTION</u>	<u>FACING TRAFFIC</u>
Easton Ave. and Gardner Ave.	Eastbound and westbound on Easton Ave.
Easton Ave. and Jarvis St.	Northbound and southbound on Jarvis St.
Easton Ave. and Laneway (between Alice Street and Guy Street)	Northbound and southbound on Laneway
Easton Ave. and Laneway (between Guy Street and Carleton Street)	Northbound and southbound on Laneway
Easton Ave. and Lefebvre Ave.	Northbound and southbound on Lefebvre Ave.
Easton Ave. and Leonia St.	Northbound and southbound on Leonia St.
Edgar St. and Wellington St.	Northbound and southbound on Edgar St.
Edgevale Crt.(West) and Meadowvale Cres.	Westbound on Edgevale Crt.
Edgevale Crt.(South) and Meadowvale Cres.	Southbound on Edgevale Crt.
Edward St. and Lennox St.	Eastbound and westbound on Lennox St.
Edward St. and William St.	Southbound on Edward St.
Edythe Ave. and Hoople Ave.	Eastbound and westbound on Edythe Ave.
Edythe Ave. and Robertson Ave.	Eastbound and westbound on Edythe Ave.
Edythe Ave. and Susan Ave.	Westbound on Edythe Ave.
Edythe Ave. and Wallrich Ave.	Eastbound and westbound on Edythe Ave.
Eighth St. and Gloucester St.	Westbound on Eighth St. Northbound on Gloucester St.
Eighth St. and Killarney Ave.	Northbound on Killarney Ave.
Eighth St. and York St.	Westbound on Eighth St.
Elsie Ave. and Lottie Ave.	Northbound on Lottie Ave.

S C H E D U L E XV

STOP SIGNS

-9-

COLUMN I	COLUMN II
<u>INTERSECTION</u>	<u>FACING TRAFFIC</u>
Fatima St. and Twelfth St.	Southbound on Fatima St.
Fennell Cres.(South) and Fennell Cres.(East)	Southbound on Fennell Cres.(South)
Fennell Cres. and Robert St.	Eastbound on Robert St.
Fennell Cres. and Twelfth St.	Westbound on Twelfth St.
Fifteenth St. and Gallinger Ave.	Northbound on Gallinger Ave.
Fifteenth St. and Lisieux St.	Northbound on Lisieux St.
Fifteenth St. and Newark Ave.	Northbound on Newark Ave.
Fifteenth St. and Norman Ave.	Northbound on Norman Ave.
Fifteenth St. and Notre Dame Ave.	Northbound on Notre Dame Ave.
Fifth St. and Gulf St.	Northbound on Gulf St.
Fifth St. and Laneway (Between Brookdale Ave. and Gulf St.)	Northbound on Laneway
Fifth St. and Monaco Cres.(West)	Southbound on Monaco Cres.
Fifth St. and Yates St.	Northbound on Yates St.
First St. and Gardner Ave.	Northbound on Gardner Ave.
First St. and Gloucester St.	Eastbound on First St. Northbound on Gloucester St.
First St. and Jarvis St.	Northbound on Jarvis St.
First St. and Lefebvre Ave.	Eastbound and westbound on First St.
First St. and Leonia St.	Eastbound and westbound on First St.
First St. and Pitt St.	Eastbound on First St.
First St. and St. Felix St.	Northbound and southbound on St. Felix St.
First St. and Victoria Ave.	Northbound on Victoria Ave.

S C H E D U L E    X V

STOP SIGNS

-10-

COLUMN I

INTERSECTION

First St. and York St.  
Fortier St. and Tollgate Rd.  
Fourteenth St. and Gallinger Ave.  
Fourteenth St. and Lisieux St.  
Fourteenth St. and Mary St.  
Fourteenth St. and Norman Ave.  
Fourth St. and Gulf St.  
Frontenac St. and King St.

COLUMN II

FACING TRAFFIC

Eastbound on First St.  
Southbound on Fortier St.  
Northbound and southbound on  
Gallinger Ave.  
Eastbound on Fourteenth St.  
Northbound on Mary St.  
Eastbound on Fourteenth St.  
Westbound on Fourth St.  
Westbound on King St.

SCHEDULE XV

STOP SIGNS

-11-

COLUMN I	COLUMN II
<u>INTERSECTION</u>	<u>FACING TRAFFIC</u>
Gage Ave. and Kensington St.	Southbound on Gage Ave.
Gave Ave. and New St.	Eastbound on New St.
Gardner Ave. and Walton St.	Northbound and southbound on Walton St.
George St. and Tollgate Rd.	Southbound on George St.
Gerald St. and St. Antoine St.	Northbound and southbound on Gerald St.
Gillespie Ave. and Gloucester St.	Westbound on Gillespie Ave.
Giroux Ave. and Gloucester St.	Eastbound on Giroux Ave.
Glengarry Blvd. and Lochiel St.	Northbound on Glengarry Blvd.
Gloucester St. and Race St.	Southbound on Gloucester St.
Gloucester St. and Seventh St.	Northbound on Gloucester St.
Gloucester St. and Sixth St.	Northbound on Gloucester St. Eastbound on Sixth St.
Gloucester St. and Third St.	Northbound on Gloucester St. Westbound on Third St.
Gloucester St. and Victoria Ave.	Westbound on Victoria Ave.
Grace St. and McKenzie St.	Northbound on Grace St.
Grace St. and Patrick St.	Southbound on Grace St.
Grand Ave. and Tenth St.	Southbound on Grand Ave.
Grant Ave. and Stokes Dr.	Southbound on Stokes Dr.
Grant Ave. and Kennedy Dr.	Southbound on Kennedy Dr.
Grantwood Ave. and Seventh St.	Northbound on Grantwood Ave.
Grantwood Ave. and Sixth St.	Southbound on Grantwood Ave.
Gray Ave. and Hamilton Cres.	Eastbound on Gray Ave.
Gretchen Cres. and Twelfth St.	Northbound on Gretchen Cres.

S C H E D U L E    X V

STOP SIGNS

-12-

COLUMN I

INTERSECTION

Gulf St. and Third St.

Guy St. and Lasalle Rd.

Guy St. and Third St.

Guy St. and Walton St.

COLUMN II

FACING TRAFFIC

Eastbound on Third St.

Southbound on Guy St.

Northbound and southbound on Guy St.

Northbound and southbound on Guy St.

S C H E D U L E    X V

STOP SIGNS

-13-

COLUMN I	COLUMN II
<u>INTERSECTION</u>	<u>FACING TRAFFIC</u>
Haldimand Cres.(South) and Iroquois Dr.	Eastbound on Haldimand Cres.
Haldimand Cres.(North) and Iroquois Dr.	Eastbound on Haldimand Cres.
Hamilton Cres. and Holy Cross Blvd.	Southbound on Hamilton Cres.
Harbour Rd. and William St.	Northbound on Harbour Rd.
Hebert St. and Twelfth St.	Eastbound and westbound on Twelfth St.
Henry St. and Twelfth St.	Southbound on Henry St.
Hilbert Ave.(South) and Johnston Ave.	Westbound on Hilbert Ave.
Hilbert Ave.(North) and Johnston Ave.	Westbound on Hilbert Ave.
Holy Cross Blvd. and Paulette St.	Northbound and Southbound on Paulette St.
Hoople Ave. and Leonard Ave.	Eastbound and westbound on Leonard Ave.
Hoople Ave. and Queen St.	Northbound and southbound on Hoople Ave.

S C H E D U L E    X V

STOP SIGNS

-14-

COLUMN I

COLUMN II

INTERSECTION

FACING TRAFFIC

Iroquois Dr. and Lasalle Rd.

Eastbound on Lasalle Rd.

SCHEDULE XV

STOP SIGNS

-15-

COLUMN I

INTERSECTION

James St. and Jane St.  
James St. and Peter St.  
James St. and Princess St.  
James St. and Queen St.  
Jane St. and Pescod Ave.  
Jane St. and Surgenor St.  
Jarvis St. and Walton St.  
Johnston Ave. and McKenzie St.  
Johnston Ave. and Mercier Ave.  
Joyce St. and Pescod Ave.  
Joyce St. and Surgenor St.  
Julie St. and Sunnyside Ave.

COLUMN II

FACING TRAFFIC

Northbound on Jane St.  
Eastbound and westbound on Peter St.  
Eastbound and westbound on Princess St.  
Southbound on James St.  
Eastbound and westbound on Jane St.  
Eastbound on Jane St.  
Northbound and southbound on Jarvis St.  
Southbound on Johnston Ave.  
Northbound and southbound on  
Johnston Ave.  
Eastbound and westbound on Joyce St.  
Northbound and southbound on  
Surgenor St.  
Northbound on Julie St.

S C H E D U L E    X V

STOP SIGNS

-16-

COLUMN I

INTERSECTION

Kensington St. and Reneal St.  
Kensington St. and Windsor St.  
Kenyon Cres. and Lochiel St.  
Killarney Ave. and Seventh St.  
King St. and Walter St.  
Kingslea Cres. and  
Kingslea Cres.(East)

COLUMN II

FACING TRAFFIC

Northbound on Reneal St.  
Eastbound on Kensington St.  
Westbound on Kenyon Cres.  
Southbound on Killarney Ave.  
Eastbound and westbound on King St.  
Northbound on Kingslea Cres. East

S C H E D U L E    X V

STOP SIGNS

-17-

COLUMN I	COLUMN II
<u>INTERSECTION</u>	<u>FACING TRAFFIC</u>
Laframboise Ave.(East) and Sunnyside Ave.	Southbound on Laframboise Ave.
Laframboise Ave.(West) and Sunnyside Ave.	Southbound on Laframboise Ave.
Lascelle Ave. and Sunnyside Ave.	Northbound and southbound on Lascelle Ave.
Lawrence Ave. and Old Orchard Ave.	Northbound on Lawrence Ave.
Leap Crt. and Sandfield Cres.	Eastbound on Leap Crt.
Leduc Circle and Paul St.	Eastbound on Leduc Circle
Lee St. and Newark Ave.	Northbound on Lee St.
Lefebvre Ave. and Walton St.	Eastbound and westbound on Walton St.
Leger Ave. and Marion Ave.	Westbound on Marion Ave.
Leger Ave. and Mercier Ave.	Northbound and southbound on Leger Ave.
Lemay St. and Sydney St.	Westbound on Lemay St.
Lennox Lane and Lennox St.	Northbound on Lennox Lane
Leonard Ave. and Pescod Ave.	Westbound on Leonard Ave.
Leonard Ave. and Robertson Ave.	Eastbound and westbound on Leonard Ave. Northbound and southbound on Robertson Ave.
Leonard Ave. and Shirley Ave.	Eastbound and westbound on Leonard Ave. Northbound and southbound on Shirley Ave.
Leonard Ave. and Susan Ave.	Northbound and southbound on Susan Ave.
Leonard Ave. and Wallrich Ave.	Southbound on Wallrich Ave.
Leonard Ave. and Westmooreland Ave.	Northbound and southbound on Westmooreland Ave.
Leonia St. and Walton St.	Eastbound and westbound on Walton St.

SCHEDULE XV

STOP SIGNS

-18-

COLUMN I	COLUMN II
<u>INTERSECTION</u>	<u>FACING TRAFFIC</u>
Lindsay Cres. and Twelfth St.	Northbound on Lindsay Cres.
Lochiel St. and Stormont Dr.	Eastbound on Stormont Dr.
Louisa St. and Prince Albert St.	Eastbound and westbound on Prince Albert St.
Louisa St. and Walton St.	Southbound on Louisa St.

S C H E D U L E    X V

STOP SIGNS

-19-

COLUMN I	COLUMN II
<u>INTERSECTION</u>	<u>FACING TRAFFIC</u>
Marc St. and St. Michel St.	Eastbound on Marc St.
Marion Ave. and Poirier Ave.	Westbound on Marion Ave.
Martine Street and Reneal St.	Westbound on Martine St.
Martine St. and Windsor St.	Eastbound on Martine St.
McGregor Ave. and York St.	Eastbound on McGregor Ave.
McKenzie St. and Ross Ave.	Eastbound and westbound on Ross Ave.
McLean Ave. and Third St.	Southbound on McLean Ave.
Mercier Ave. and Poirier Ave.	Northbound and southbound on Poirier Ave.
Mercier Ave. and Ross Ave.	Northbound and southbound on Ross Ave.
Miron Ave. and Tenth St.	Southbound on Miron Ave.
Morris St. and St. Antoine St.	Southbound on Morris St.
Mulberry Ave. and Whitehead Ave.	Eastbound on Whitehead Ave.
Munro Ave. and Third St.	Southbound on Munro Ave.

S C H E D U L E    X V

STOP SIGNS

-20-

COLUMN I

INTERSECTION

Nelson St. and Reneal St.  
Nelson St. and Sunnyside Ave.  
Newark St. and Norman Ave.  
Notre Dame St. and Twelfth St.

COLUMN II

FACING TRAFFIC

Westbound on Nelson St.  
Northbound on Nelson St.  
Southbound on Norman Ave.  
Eastbound on Twelfth St.

S C H E D U L E    X V

STOP SIGNS

-21-

COLUMN I

COLUMN II

INTERSECTION

FACING TRAFFIC

Ontario St. and Twelfth St.

Westbound on Twelfth St.

Osbourne Ave. and Robertson Ave.

Eastbound and westbound on  
Osbourne Ave.

Osbourne Ave. and Shirley Ave.

Southbound on Shirley Ave.

Osbourne Ave. and Susan Ave.

Southbound on Susan Ave.

Osbourne Ave. and Westmooreland Ave.

Westbound on Osbourne Ave.

S C H E D U L E    X V

STOP SIGNS

-22-

COLUMN I

COLUMN II

INTERSECTION

FACING TRAFFIC

Pescod Ave. and Peter St.	Eastbound and westbound on Peter St.
Pescod Ave. and Princess St.	Eastbound and westbound on Princess St.
Pescod Ave. and Queen St.	Eastbound and westbound on Queen St.
Prince Albert St. and Prince Arthur St.	Eastbound and westbound on Prince Albert St.
Prince Arthur St. and Walton St.	Northbound on Prince Arthur St.
Princess St. and Shirley Ave.	Northbound and southbound on Shirley Ave.
Princess St. and Susan Ave.	Eastbound and westbound on Princess St.
Princess St. and Westmooreland Ave.	Eastbound and westbound on Princess St.

S C H E D U L E    X V

STOP SIGNS

-23-

COLUMN I

COLUMN II

INTERSECTION

FACING TRAFFIC

Queen St. and Robertson Ave.

Eastbound and westbound on Queen St.

Queen St. and Shirley Ave.

Northbound and southbound on  
Shirley Ave.

Queen St. and Susan St.

Northbound and southbound on Susan St.

Queen St. and Wallrich Ave.

Eastbound and westbound on Queen St.  
Northbound and southbound on  
Wallrich Ave.

Queen St. and Westmooreland Ave.

Eastbound and westbound on Queen St.

S C H E D U L E    X V

STOP SIGNS

-24-

COLUMN I

INTERSECTION

Race St. and William St.

Reneal St. and Thirteenth St.

Reneal St. and Sunnyside Ave.

Rideau Ave. and York St.

Ridgewood Drive and  
Valecrest Dr. (West)

Ridgewood Drive and  
Valecrest Dr. (East)

Ridley Ave. and Sixth St.

COLUMN II

FACING TRAFFIC

Northbound on Race St.

Southbound on Reneal St.

Eastbound and westbound on  
Sunnyside Ave.

Eastbound on Rideau Ave.

Northbound on Valecrest Dr.

Northbound on Valecrest Dr.

Southbound on Ridley Ave.

S C H E D U L E    X V

STOP SIGNS

-25-

COLUMN I

INTERSECTION

St. Michel St. and Sunnyside Ave.

Seventh St. West and Seventh St.  
North (Formerly Holiday Inn Rd.)

Sixth St. and York St.

Sydney St. and Thirteenth St.

COLUMN II

FACING TRAFFIC

Eastbound and westbound on  
Sunnyside Ave.

Eastbound and westbound on Seventh St.  
Southbound on Seventh St.

Eastbound on Sixth St.

Eastbound on Thirteenth St.

S C H E D U L E    X V

STOP SIGNS

-26-

COLUMN I

INTERSECTION

Tenth St. and Virginia Dr.(East)

Third St. and Laneway  
(Between Brookdale Ave. and Gulf St.)

Third St. and Yates Ave.

Third St. and York St.

Trinity Ave. and York St.

COLUMN II

FACING TRAFFIC

Southbound on Virginia Dr.

Northbound and southbound on Laneway

Northbound and southbound on Yates Ave.

Westbound on Third St.

Westbound on Trinity Ave.

S C H E D U L E    X V

STOP SIGNS

-27-

COLUMN I

COLUMN II

INTERSECTION

FACING TRAFFIC

Walton St. and Laneway  
(Between Carleton St. and Guy St.)

Northbound and southbound on Laneway

Walton St. and Laneway  
(Between Guy St. and Alice St.)

Northbound and southbound on Laneway

S C H E D U L E XVI

YIELD SIGNS

-1-

COLUMN I

INTERSECTION

Alguire St. and Alma Ave.

Alguire St. and Dundee Ave.

Alguire St. and Laflin St.

COLUMN II

FACING TRAFFIC

Westbound on Alma Ave.

Eastbound on Dundee Ave.

Southbound on Alguire St.

SCHEDULE XVI

YIELD SIGNS

-2-

COLUMN I	COLUMN II
<u>INTERSECTION</u>	<u>FACING TRAFFIC</u>
Beach Ave. and McDonell Cres.(South)	Eastbound on McDonell Cres.
Beach Ave. and McDonell Cres.(North)	Westbound on Beach Ave.
Beach Ave. and Shearer Ave.	Southbound on Beach Ave.
Branch Dr. and Elsie Ave.	Westbound on Elsie Ave.
Branch Dr. and Lottie Ave.	Westbound on Lottie Ave.
Branch Dr. and Ellen Ave.	Southbound on Branch Dr.
Briarhill Ave. and Dundee Ave.	Northbound on Dundee Ave.
Briarhill Ave. and Elgin St.	Northbound on Elgin St.
Briarhill Ave. and Martha Ave.	Southbound on Martha Ave.
Brookdale Ave. and Seventh St.	Eastbound and westbound on Seventh St.
Brookdale Ave. and Second St.	Westbound on Second St. turning north
Brookdale Ave. and Second St.	Southbound on Brookdale Ave. turning west
Brookdale Ave. and Thirteenth St.	Westbound on Thirteenth St. turning north
Brookdale Ave. and Vincent Massey Dr.	Southbound on Vincent Massey Dr.

S C H E D U L E XVI

YIELD SIGNS

-3-

COLUMN I	COLUMN II
<u>INTERSECTION</u>	<u>FACING TRAFFIC</u>
Champlain Dr. and Lancaster Cres. (North)	Westbound on Lancaster Cres.
Champlain Dr. and Lancaster Cres. (South)	Westbound on Lancaster Cres.
Champlain Dr. and Lochiel St.	Westbound on Lochiel St.
Champlain Dr. and Stormont Dr.	Westbound on Stormont Dr.
Chelsea Cres. and Chelsea Cres. (North)	Westbound on Chelsea Cres. (North)
Chelsea Cres. and Stormont Dr.	Northbound on Chelsea Cres.
Cline Ave. and Meadowvale Cres.	Westbound on Cline Ave.
Copeland St. and Mack Dr.	Southbound on Mack Dr.
Cornwall Centre Rd. and Pitt St.	Eastbound on Cornwall Centre Rd. turning south

S C H E D U L E XVI

YIELD SIGNS

-4-

COLUMN I

INTERSECTION

Dewhurst Ave. and Dundee Ave.

Dewhurst Ave. and Elgin St.

Donald Ave. and Dundee Ave.

Donald Ave. and Laflin St.

Dundee Ave. and Elgin St.

COLUMN II

FACING TRAFFIC

Westbound on Dewhurst Ave.

Eastbound on Dewhurst Ave.

Northbound on Donald Ave.

Southbound on Donald Ave.

Southbound on Elgin St.

SCHEDULE XVI

YIELD SIGNS

-5-

COLUMN I

INTERSECTION

Edgevale Ct. and Woods Lane

Eleventh St. and McConnell Ave.

COLUMN II

FACING TRAFFIC

Northbound on Woods Lane

Southbound on McConnell Ave.  
turning west

SCHEDULE XVI

YIELD SIGNS

-6-

COLUMN I

INTERSECTION

First St. and Sydney St.

Fourteenth St. and Newark Ave.

Fraser Ave. and Leitch Dr.

COLUMN II

FACING TRAFFIC

Northbound on Sydney St. turning east

Southbound on Newark Ave.

Southbound on Fraser Ave.

S C H E D U L E XVI

YIELD SIGNS

-7-

COLUMN I

INTERSECTION

Glenview Blvd. and Hamilton Cres.

Guy St. and Lasalle Rd.

COLUMN II

FACING TRAFFIC

Southbound on Glenview Blvd.

Northbound on Guy St.

SCHEDULE XVI

YIELD SIGNS

-8-

COLUMN I

COLUMN II

INTERSECTION

FACING TRAFFIC

Laflin Ave. and Oran Ave.

Northbound on Oran Ave.

Laura Cres.(North) and Paulette St.

Westbound on Laura Cres.(North)

Leitch Dr. and McDonell Cres.

Northbound on McDonell Cres.

Leitch Dr. and McMartin Ave.

Westbound on McMartin Ave.

SCHEDULE XVI

YIELD SIGNS

-9-

COLUMN I

INTERSECTION

Markell Cres.(North) and  
Wellington St.

McConnell Ave. and Tenth St.

COLUMN II

FACING TRAFFIC

Westbound on Markell Cres.

Northbound on McConnell Ave. turning  
east

SCHEDULE XVI

YIELD SIGNS

-10-

COLUMN I

COLUMN II

INTERSECTION

FACING TRAFFIC

Northwoods Cres. and Wellington St.

Westbound on Northwoods Cres.

S C H E D U L E XVI

YIELD SIGNS

-11-

COLUMN I

COLUMN II

INTERSECTION

FACING TRAFFIC

Patricia Place and Stormont Dr.

Southbound on Patricia Place

S C H E D U L E XVI

YIELD SIGNS

-12-

COLUMN I

COLUMN II

INTERSECTION

FACING TRAFFIC

Tenth St. and Virginia Dr.

Westbound on Tenth St.

SCHEDULE XVI

YIELD SIGNS

-13-

COLUMN I

COLUMN II

INTERSECTION

FACING TRAFFIC

Virginia Dr. and Virginia Dr.

Northbound on Virginia Dr. (East)

S C H E D U L E   XVII

TRAFFIC CONTROL SIGNALS

-1-

COLUMN I

INTERSECTIONS

Adolphus Street and Second Street

Anthony Street and Second Street

Augustus Street and First Street

Augustus Street and Fourth Street

Augustus Street and Second Street

Augustus Street and Water Street

Belmont Street and Montreal Road

Brookdale Avenue and Fourteenth Street

Brookdale Avenue and Ninth Street

Brookdale Avenue and Second Street

Brookdale Avenue and Thirteenth Street/Vincent Massey Drive

Brookdale Avenue and Tollgate Road

Cumberland Street and Ninth Street

Cumberland Street and Second Street

Cumberland Street and Seventh Street

Cumberland Street and Thirteenth Street

S C H E D U L E    X V I I

T R A F F I C   C O N T R O L   S I G N A L S

-2-

C O L U M N   I

I N T E R S E C T I O N S

Eastcourt Mall/Fire Station #2 and Second Street  
Eleventh Street and McConnell Avenue  
Eleventh Street and Pitt Street  
Eleventh Street and Sydney Street  
Fifth Street and Pitt Street  
Fifth Street and Sydney Street  
Fourteenth Street and Vincent Massey Drive  
Fourth Street and Marlborough Street  
Fourth Street and McConnell Ave.  
Fourth Street and Pitt Street  
Fourth Street and Sydney Street  
Glengarry Boulevard and Second Street  
Lefebvre Avenue/Lynwood Avenue and Second Street  
Marlborough Street and Montreal Road/Water Street  
Marlborough Street and Ninth Street  
Marlborough Street and Second Street  
Marleau Avenue/Ninth Street and McConnell Avenue  
McConnell Avenue and Montreal Road  
McConnell Avenue and Second Street  
Ninth Street and Pitt Street  
Ninth Street and Sydney Street

S C H E D U L E    X V I I

T R A F F I C   C O N T R O L   S I G N A L S

-3-

C O L U M N   I

I N T E R S E C T I O N S

Pitt Street and Second Street

Pitt Street and Seventh Street

Pitt Street and Third Street

Pitt Street and Thirteenth Street

Pitt Street and Tollgate Road

Pitt Street and Water Street

St. Felix Street and Second Street

Second Street and Sydney Street

Second Street and York Street

Seventh Street and Sydney Street

Sydney Street and Water Street

S C H E D U L E    XVIII

HEAVY TRUCKS PROHIBITED

-1-

COLUMN I	COLUMN II	COLUMN III
<u>HIGHWAY</u>	<u>BETWEEN</u>	<u>TIMES/DAYS</u>
Albert Street	Montreal Rd. and William St.	Anytime
Anderson Drive	Second St. and Holy Cross Blvd.	Anytime
Anthony Street	Second St. and Holy Cross Blvd.	Anytime
Arthur Street	Montreal Rd. and William St.	Anytime
Bedford Street	Eleventh St. and Anne St.	Anytime
Birmingham Street	Balmoral Ave. and New St.	Anytime
Churchill Street	Eleventh St. and Thirteenth St.	Anytime
Christy Street	Pitt St. and Dunkirk St.	Anytime
Daly Avenue	Eleventh St. and Thirteenth St.	Anytime
Danis Avenue	Second St. and Third St.	Anytime
Duncan Street	McConnell Ave. and Edward St.	Anytime
Edward Street	Montreal Rd. and William St.	Anytime
Elm Street	Seymour Ave. and Cumberland St.	Anytime
Gage Avenue	Balmoral Ave. and Kensington St.	Anytime
Glengarry Blvd.	Third St. and Lochiel St.	Anytime
Glenview Blvd.	Marleau Ave. and Hamilton Cres.	Anytime
Hebert Street	Eleventh St. and Thirteenth St.	Anytime
Hoople Avenue	Second St. and Queen St.	Anytime
King Street	Walter St. and a point 40 metres west of Walter St.	Anytime
Lemay Street	Ontario St. and Sydney St.	Anytime
Leonard Avenue	Hoople Ave. and Westmoreland Ave.	Anytime
Lochiel Street	Marleau Ave. and Glengarry Blvd.	Anytime
Lynwood Drive	Second St. and Holy Cross Blvd.	Anytime

S C H E D U L E    X V I I I

H E A V Y   T R U C K S   P R O H I B I T E D

-2-

C O L U M N   I	C O L U M N   I I	C O L U M N   I I I
<u>H I G H W A Y</u>	<u>B E T W E E N</u>	<u>T I M E S / D A Y S</u>
Maple Avenue	Brookdale Ave. and Seymour Ave.	Anytime
Ontario Street	Eleventh St. and Lemay St.	Anytime
Pine Street	Brookdale Ave. and Cumberland St.	Anytime
Power Dam Drive	Second St. and Saunders Dr.	Anytime
Queen Street	Wallrich Ave. and Second St.	Anytime
Reneal Street	Thirteenth St. and Kensington Ave.	Anytime
St. Michel Avenue	Balmoral Ave. and Sunnyside Ave.	Anytime
Seymour Avenue	Second St. and Water St.	Anytime
Smith Avenue	Brookdale Ave. and Seymour Ave.	Anytime
Sunnyside Avenue	Pitt St. and St. Michel Ave.	Anytime
Twelfth Street	Pitt St. and Sydney St.	Anytime
Vimy Avenue	Pitt St. and Sydney St.	Anytime
Wallrich Avenue	Leonard Ave. and Queen St.	Anytime
Walter Street	King St. and Second St.	Anytime
Windsor Street	Balmoral Ave. and Kensington St.	Anytime
Young Street	King St. and Second St.	Anytime

S C H E D U L E    X I X

LOAD RESTRICTIONS

-1-

COLUMN I	COLUMN II	COLUMN III	COLUMN IV
<u>HIGHWAY</u>	<u>FROM</u>	<u>TO</u>	<u>EFFECTIVE DATE</u>
Boundary Road	South Branch Road	C.A.H. #401 Interchange	First day of March to the 15th day of May each year
Cornwall Centre Road	Pitt Street	St. Andrews Road (King's Hwy.#138)	First day of March to the 15th day of May each year
Cornwall Centre Road	Brookdale Avenue	Municipal Landfill Site Entrance	First day of March to the 15th day of May each year
Cornwall Centre Road	Municipal Landfill Site Entrance	Vincent Massey Dr. (King's Hwy.#2)	All year
McConnell Avenue	South Branch Road	C.A.H. #401 Interchange	First day of March to the 15th day of May each year
Richmond Drive	City limits	Vincent Massey Dr. (King's Hwy.#2)	First day of March to the 15th day of May each year
South Branch Road	Pitt Street	Grant's Quarry	First day of March to the 15th day of May each year
South Branch Road	Grant's Quarry	Boundary Road	All year
Tenth Street	Boundary Road	Virginia Drive	First day of March to the 15th day of May each year
Tollgate Road	McConnell Avenue	Boundary Road	First day of March to the 15th day of May each year

S C H E D U L E    X X ( a )

RATES OF SPEED ON HIGHWAYS

-1-

MAXIMUM RATE OF SPEED - 60 KILOMETERS PER HOUR (Km/h)

COLUMN I	COLUMN II
<u>HIGHWAY</u>	<u>BETWEEN</u>
Boundary Road	Montreal Road and Service Road
Brookdale Avenue	A point 670 metres north of Tollgate Road and Cornwall Centre Road
Cornwall Centre Road	Vincent Massey Drive and Brookdale Ave.
McConnell Avenue	Tollgate Road and South Branch Road
Montreal Road	Transport Canada Training Institute driveway and east limit of Montreal Road
Pitt Street	Tollgate Road and Carriere Avenue
Power Dam Drive	A point 250 metres north of Jane Street and Vincent Massey Drive
Second Street	Campbell Street and Boundary Road
South Branch Road	Pitt Street and Boundary Road
Tenth Street	Virginia Drive and Boundary Road
Tollgate Road	Vincent Massey Drive and McConnell Ave.
Vincent Massey Drive	Tollgate Road and Power Dam Drive

S C H E D U L E    X X ( b )

R A T E S   O F   S P E E D   O N   H I G H W A Y S

- 1 -

MAXIMUM RATE OF SPEED - 70 KILOMETERS PER HOUR (Km/h)

C O L U M N   I

C O L U M N   I I

H I G H W A Y

B E T W E E N

Marleau Avenue

Courtaulds Railway Spur and Campbell St.

S C H E D U L E    X X ( c )

R A T E S   O F   S P E E D   O N   H I G H W A Y S

- 1 -

MAXIMUM RATE OF SPEED - 80 KILOMETERS PER HOUR (Km/h)

C O L U M N   I

C O L U M N   I I

H I G H W A Y

B E T W E E N

Boundary Road

Service Road and South Branch Road

Power Dam Drive

Vincent Massey Dr. and Cornwall Centre Rd.

Vincent Massey Drive

Power Dam Dr. and west limit of  
Vincent Massey Dr.

SCHEDULE XXI

PROHIBITED PEDESTRIAN CROSSINGS

-1-

COLUMN I	COLUMN II	COLUMN III
<u>HIGHWAY</u>	<u>LOCATION</u>	<u>PROHIBITED CROSSING</u>
Brookdale Avenue	Fourteenth Street	North crosswalk
Brookdale Avenue	Second Street	North crosswalk
Brookdale Avenue	Thirteenth Street/ Vincent Massey Drive	North crosswalk
Brookdale Avenue	Tollgate Road	North crosswalk
Second Street	Brookdale Avenue	West crosswalk
Vincent Massey Drive	Brookdale Avenue	West crosswalk

S C H E D U L E    XXII

PEDESTRIAN CROSSOVERS

-1-

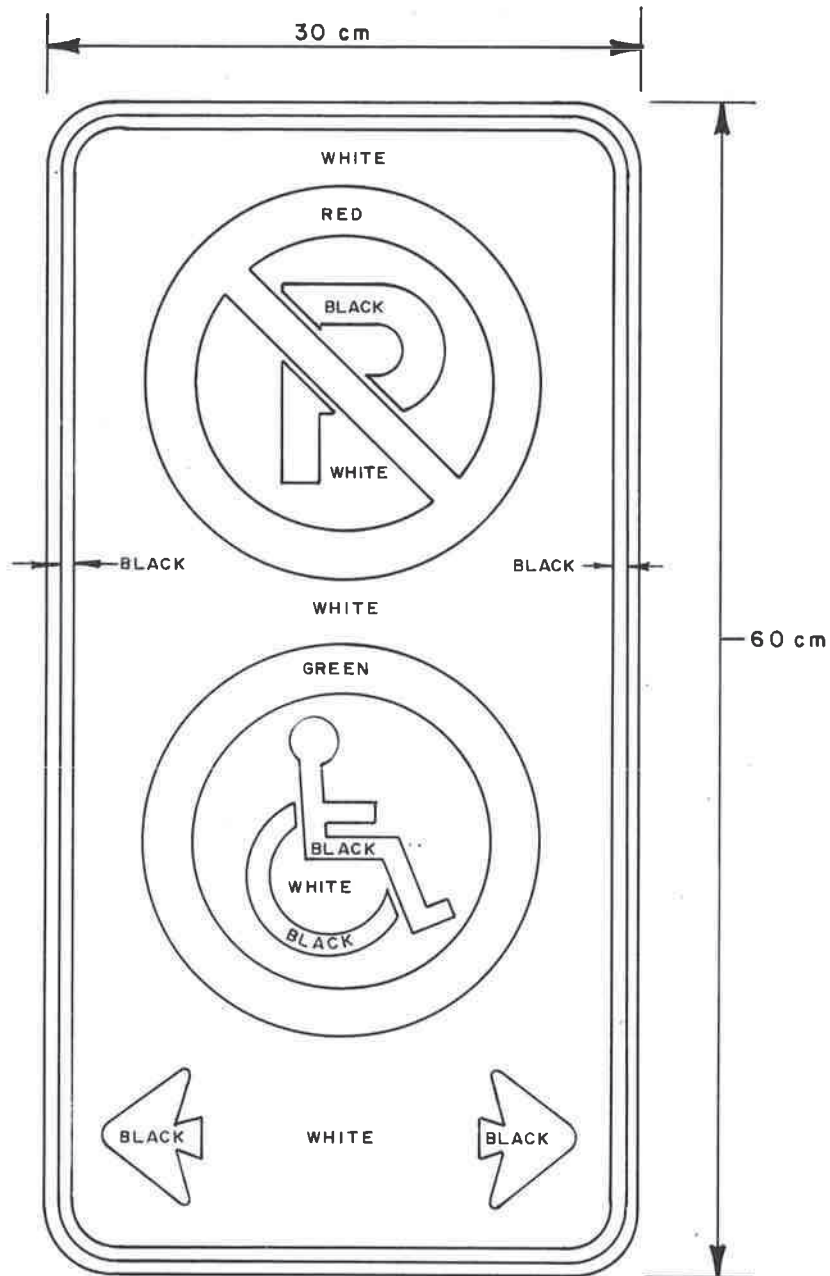
COLUMN I

STREET

NIL

COLUMN II

INTERSECTION  
OR LOCATION



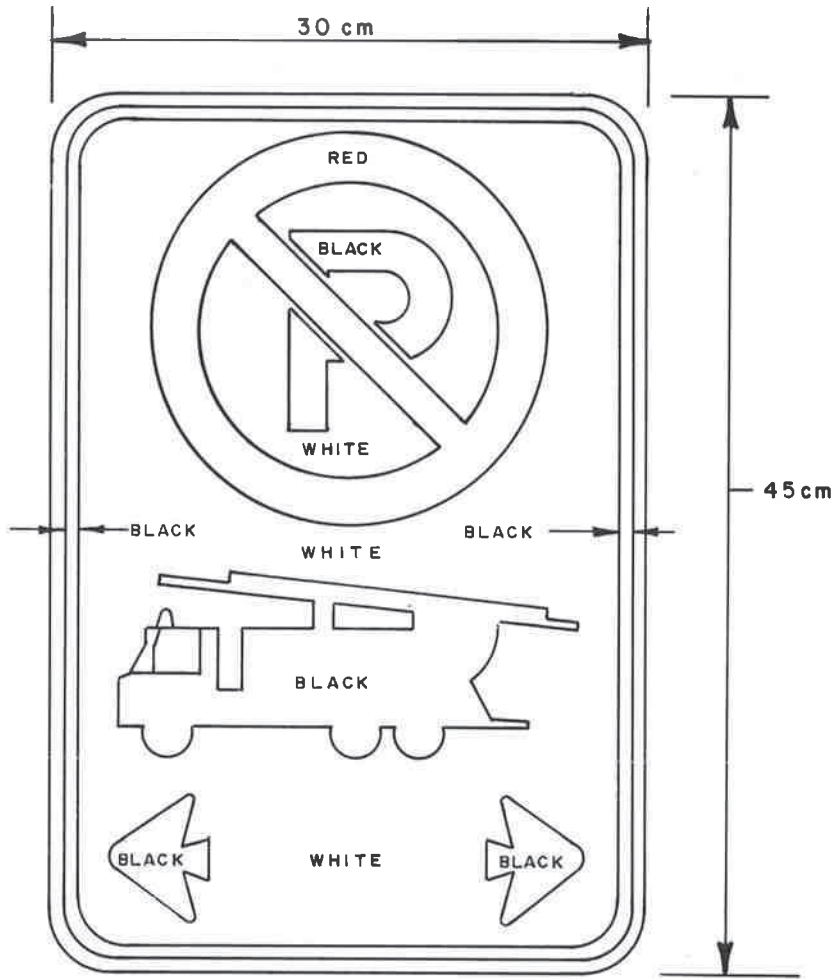
CITY OF CORNWALL  
ENGINEERING DEPARTMENT

DRAWN BY: *R. Savard*

DATE: 89 - 04 - 12

SCALE: N.T.S.

SCHEDULE XXIII  
PARKING STALLS FOR DISABLED - AUTHORIZED SIGN



CITY OF CORNWALL  
ENGINEERING DEPARTMENT

DRAWN BY: *R. Savard*

DATE: 89-04-13

SCALE: N. T. S.

SCHEDULE XXIV  
FIRE ROUTES - AUTHORIZED SIGN

SCHEDULE XXV

CONNECTING LINKS

-1-

COLUMN I	COLUMN II	COLUMN III
<u>HIGHWAY</u>	<u>FROM</u>	<u>TO</u>
Boundary Road	Highway #401	Montreal Road
Brookdale Avenue	Second Street	Cornwall Centre Road
Cornwall Centre Road	Brookdale Avenue	St. Andrews Road (Part of Highway #138)
Second Street	Brookdale Avenue	Boundary Road (Part of Highway #2)
Vincent Massey Drive	Thirteenth Street	West City limit (Part of Highway #2)

SCHEDULE "A"

Part of Lot 2, Concession 1 and Part of Blocks  
A & B, Plan 273 designated as Parts 1, 2, 3, 5, 6,  
7 and 8, Reference Plan 52R-2563 and Part of Lots 4  
and 5, Concession 1, designated as Part 5 Reference  
Plan 52R-2898 all within the City of Cornwall,  
County of Stormont.

SCHEDULE "B"

1) Part of Lots 1, 2, 3, 4 & 5 Plan 6A and Part of Glebe Lot adjoining rear of Cornwall Town Plot in Concession 1, City of Cornwall, County of Stormont designated as Parts 1 & 2 on Reference Plan 52R-3556.

2) Part of Lot 7, Concession 1, City of Cornwall, County of Stormont designated as Part 1 on Reference Plan 52R-3562.

3) Part of Lots 12 and 13, Concession 1, Part of Lot 12, Concession 2 and Part of the Road Allowance between Concessions 1 and 2 City of Cornwall, County of Stormont designated as Parts 1 and 2 Reference Plan 52R-3567.

4) Part of Lot 1, Concession 1, City of Cornwall, County of Stormont designated as Part 4 on Reference Plan 52R-2563.